

### Legend

- Surrey Heath Borough Boundary
- Fluvial Risk: Very High
- Fluvial Risk: High
- Fluvial Risk: climate change 35%
- Fluvial Risk: climate change 70%
- Surface Water: Very High Risk
- Surface Water: High Risk

Areas Susceptible to Groundwater Flooding

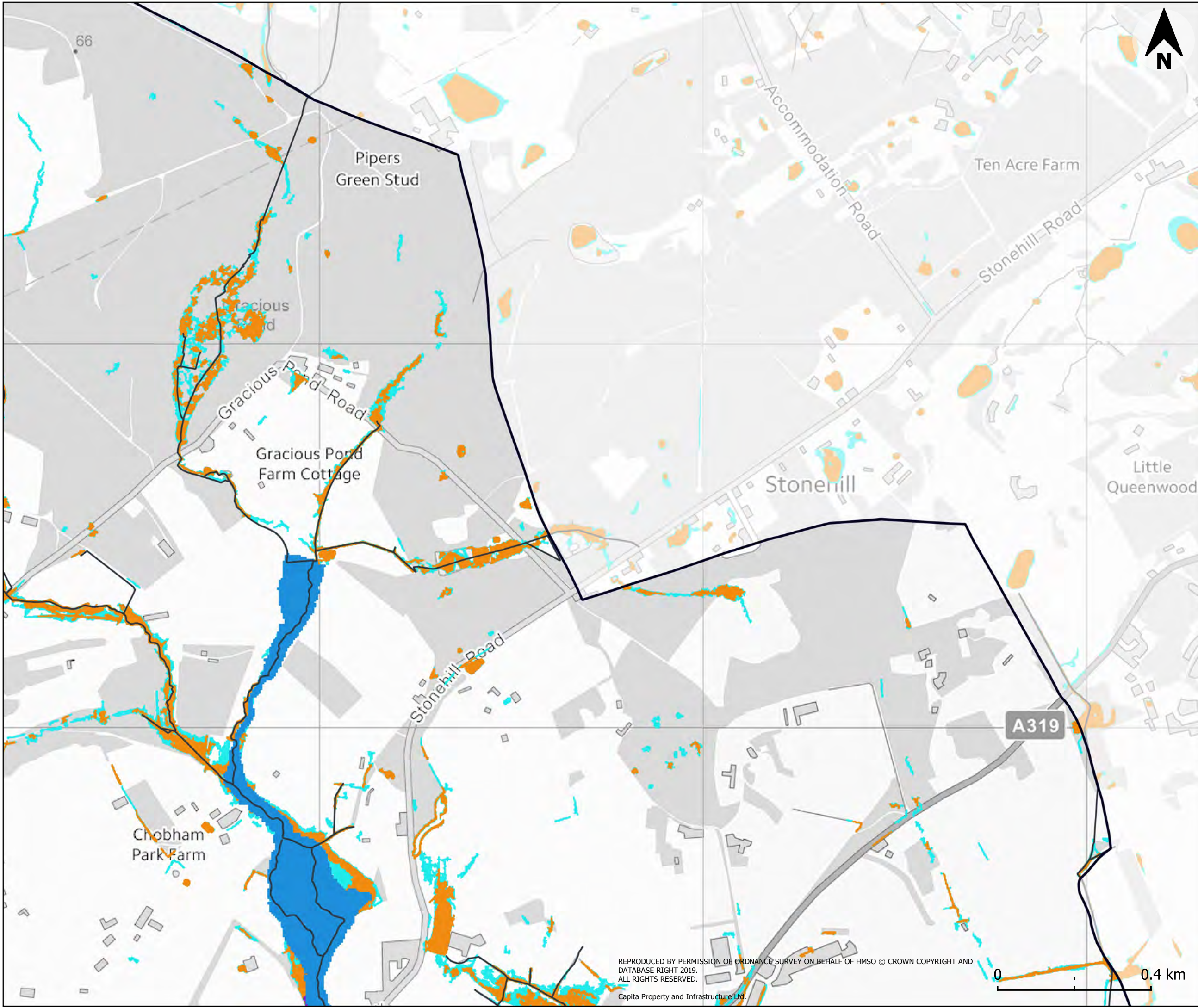
- >= 75%

Purpose of Issue			
S2 - Issued for Information			
Classification			
Commercial in Confidence			
Client			
Project			
Surrey Heath Borough Council SFRA			
Drawing			
SHBC Level 1 SFRA Appendix J Combined Flood Risk			
Scale at A3	Drawn	Checked	Approved
1:27500	IC	CG	JS
Project No			Date
CS098308			28/8/2019
Drawing Identifier			Revision
CS098308-CAP-00-XX-DR-A-010			P1



65 Gresham Street, London, EC2V 7NQ  
 T:020 7709 4500 www.capitaproperty.co.uk  
 Capita Property and Infrastructure Ltd.

REPRODUCED BY PERMISSION OF ORDNANCE SURVEY ON BEHALF OF HMSO © CROWN COPYRIGHT AND DATABASE RIGHT 2019. ALL RIGHTS RESERVED.  
 Capita Property and Infrastructure Ltd.




### Legend

- Surrey Heath Borough Boundary
- Fluvial Risk: Very High
- Fluvial Risk: High
- Fluvial Risk: climate change 35%
- Fluvial Risk: climate change 70%
- Surface Water: Very High Risk
- Surface Water: High Risk

Areas Susceptible to Groundwater Flooding

- $\geq 75\%$

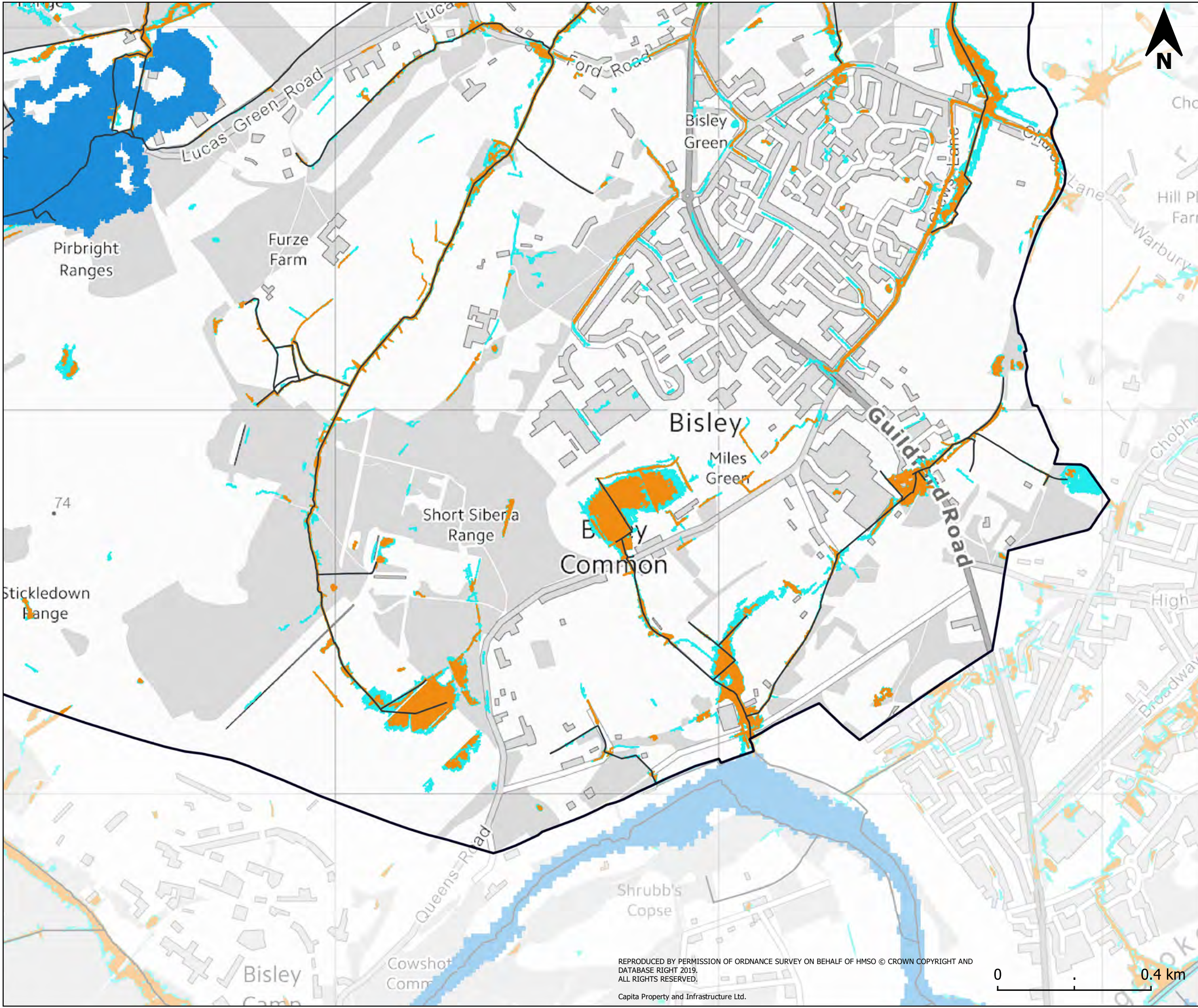
Purpose of Issue			
S2 - Issued for Information			
Classification			
Commercial in Confidence			
Client			
			
Project			
Surrey Heath Borough Council SFRA			
Drawing			
SHBC Level 1 SFRA Appendix J Combined Flood Risk			
Scale at A3	Drawn	Checked	Approved
1:27500	IC	CG	JS
Project No			Date
CS098308			28/8/2019
Drawing Identifier			Revision
CS098308-CAP-00-XX-DR-A-010			P1

REPRODUCED BY PERMISSION OF ORDNANCE SURVEY ON BEHALF OF HMSO © CROWN COPYRIGHT AND DATABASE RIGHT 2019. ALL RIGHTS RESERVED.  
Capita Property and Infrastructure Ltd.

# CAPITA

Real estate and infrastructure

65 Gresham Street, London, EC2V 7NQ  
T:020 7709 4500 www.capitaproperty.co.uk  
Capita Property and Infrastructure Ltd.



### Legend

- Surrey Heath Borough Boundary
- Fluvial Risk: Very High
- Fluvial Risk: High
- Fluvial Risk: climate change 35%
- Fluvial Risk: climate change 70%
- Surface Water: Very High Risk
- Surface Water: High Risk

Areas Susceptible to Groundwater Flooding

- >= 75%

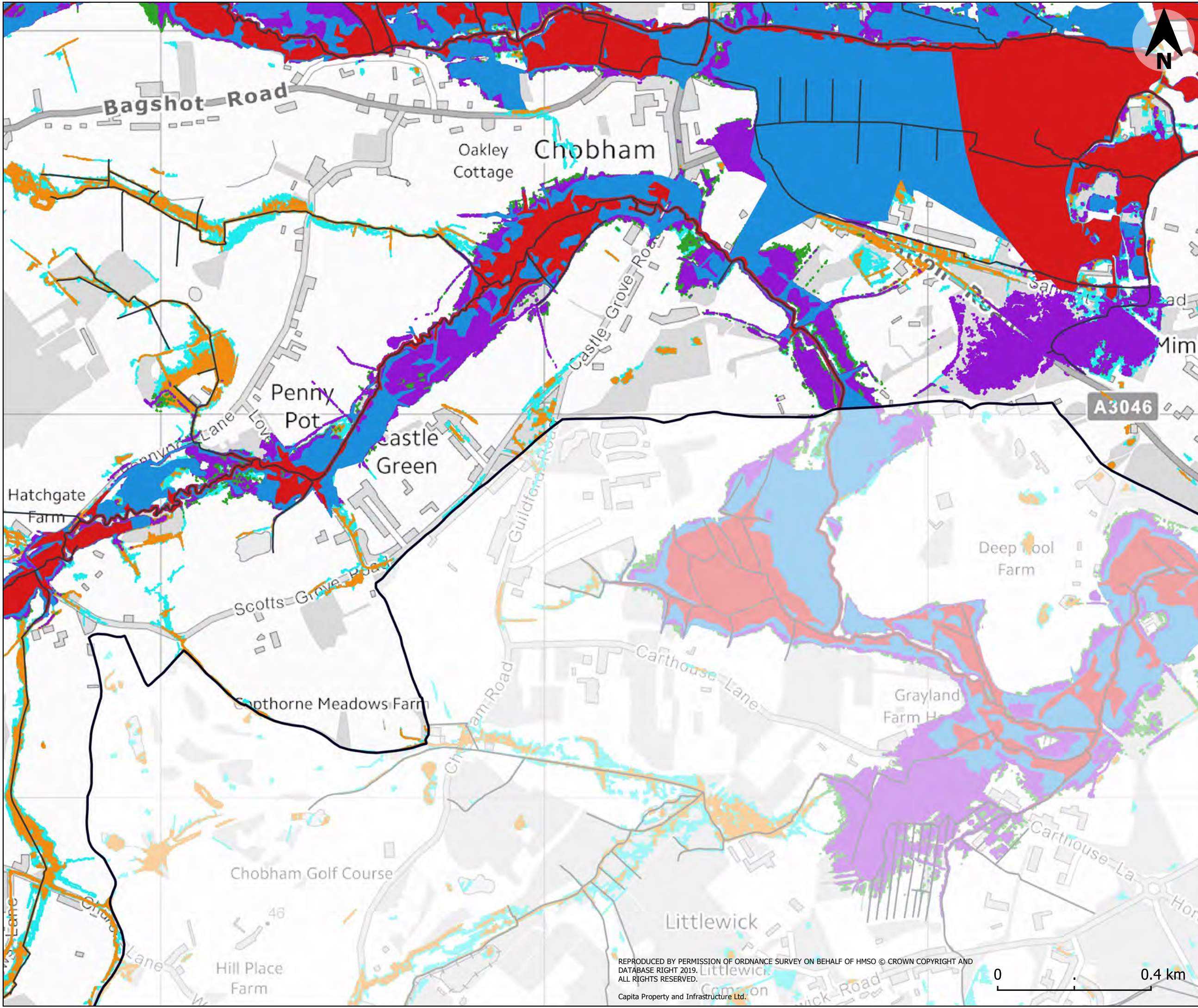
Purpose of Issue			
S2 - Issued for Information			
Classification			
Commercial in Confidence			
Client			
Project			
Surrey Heath Borough Council SFRA			
Drawing			
SHBC Level 1 SFRA Appendix J Combined Flood Risk			
Scale at A3	Drawn	Checked	Approved
1:27500	IC	CG	JS
Project No	Date		
CS098308	28/8/2019		
Drawing Identifier	Revision		
CS098308-CAP-00-XX-DR-A-010	P1		

REPRODUCED BY PERMISSION OF ORDNANCE SURVEY ON BEHALF OF HMSO © CROWN COPYRIGHT AND DATABASE RIGHT 2019. ALL RIGHTS RESERVED.  
 Capita Property and Infrastructure Ltd.

# CAPITA

**Real estate and infrastructure**

65 Gresham Street, London, EC2V 7NQ  
 T:020 7709 4500 www.capitaproperty.co.uk  
 Capita Property and Infrastructure Ltd.



- Legend**
- Surrey Heath Borough Boundary
  - Fluvial Risk: Very High
  - Fluvial Risk: High
  - Fluvial Risk: climate change 35%
  - Fluvial Risk: climate change 70%
  - Surface Water: Very High Risk
  - Surface Water: High Risk
- Areas Susceptible to Groundwater Flooding
- $\geq 75\%$

Purpose of Issue			
S2 - Issued for Information			
Classification			
Commercial in Confidence			
Client			
Project			
Surrey Heath Borough Council SFRA			
Drawing			
SHBC Level 1 SFRA Appendix J Combined Flood Risk			
Scale at A3	Drawn	Checked	Approved
1:27500	IC	CG	JS
Project No	Date		
CS098308	28/8/2019		
Drawing Identifier	Revision		
CS098308-CAP-00-XX-DR-A-010	P1		

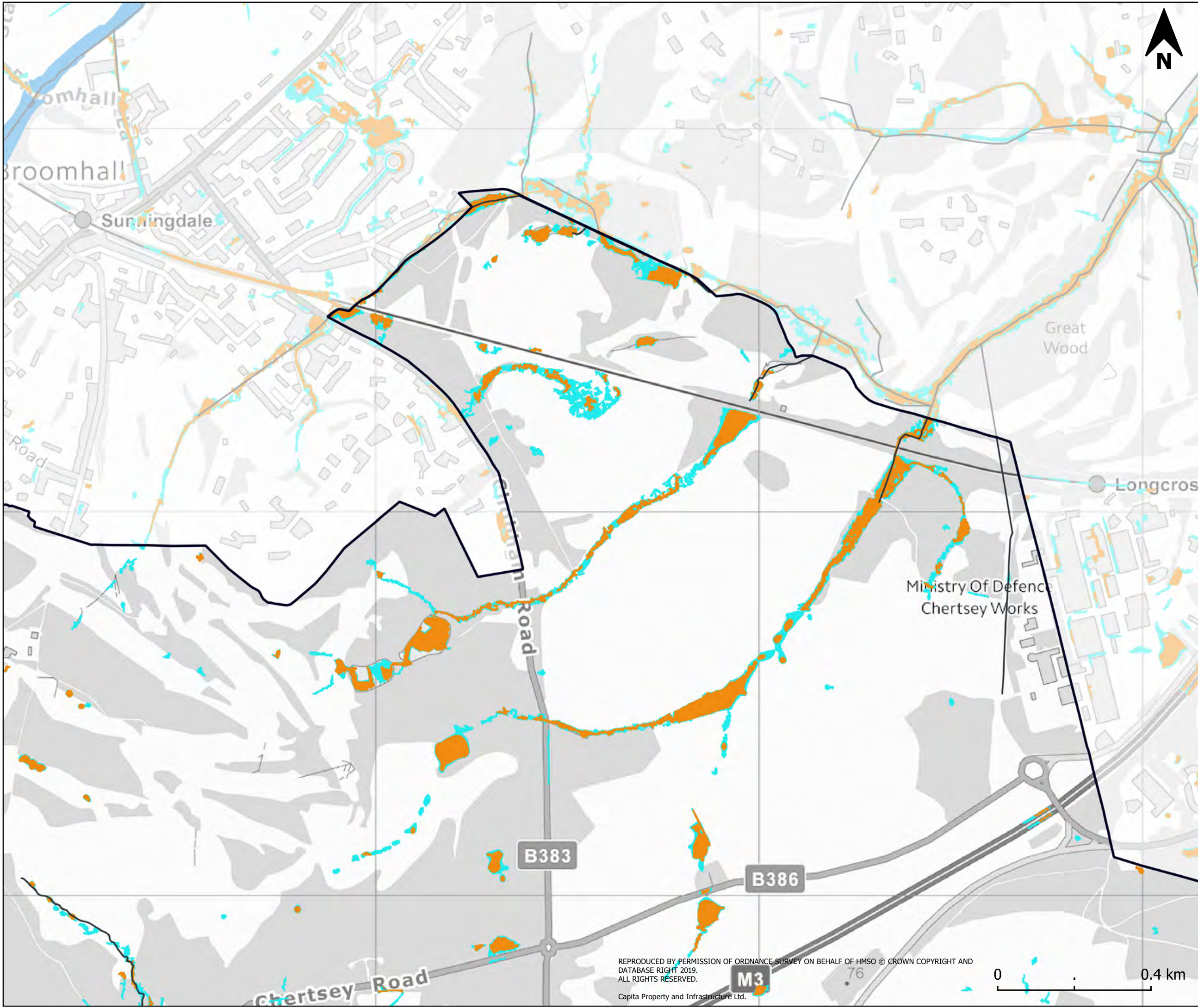
REPRODUCED BY PERMISSION OF ORDNANCE SURVEY ON BEHALF OF HMSO © CROWN COPYRIGHT AND DATABASE RIGHT 2019. ALL RIGHTS RESERVED.  
Capita Property and Infrastructure Ltd.



CAPITA

Real estate and infrastructure


65 Gresham Street, London, EC2V 7NQ  
T:020 7709 4500 www.capitaproperty.co.uk  
Capita Property and Infrastructure Ltd.



- ### Legend
- Surrey Heath Borough Boundary
  - Fluvial Risk: Very High
  - Fluvial Risk: High
  - Fluvial Risk: climate change 35%
  - Fluvial Risk: climate change 70%
  - Surface Water: Very High Risk
  - Surface Water: High Risk
- Areas Susceptible to Groundwater Flooding
- >= 75%

Purpose of Issue			
S2 - Issued for Information			
Classification			
Commercial in Confidence			
Client			
Project			
Surrey Heath Borough Council SFRA			
Drawing			
SHBC Level 1 SFRA Appendix J Combined Flood Risk			
Scale at A3	Drawn	Checked	Approved
1:27500	IC	CG	JS
Project No			Date
CS098308			28/8/2019
Drawing Identifier			Revision
CS098308-CAP-00-XX-DR-A-010			P1

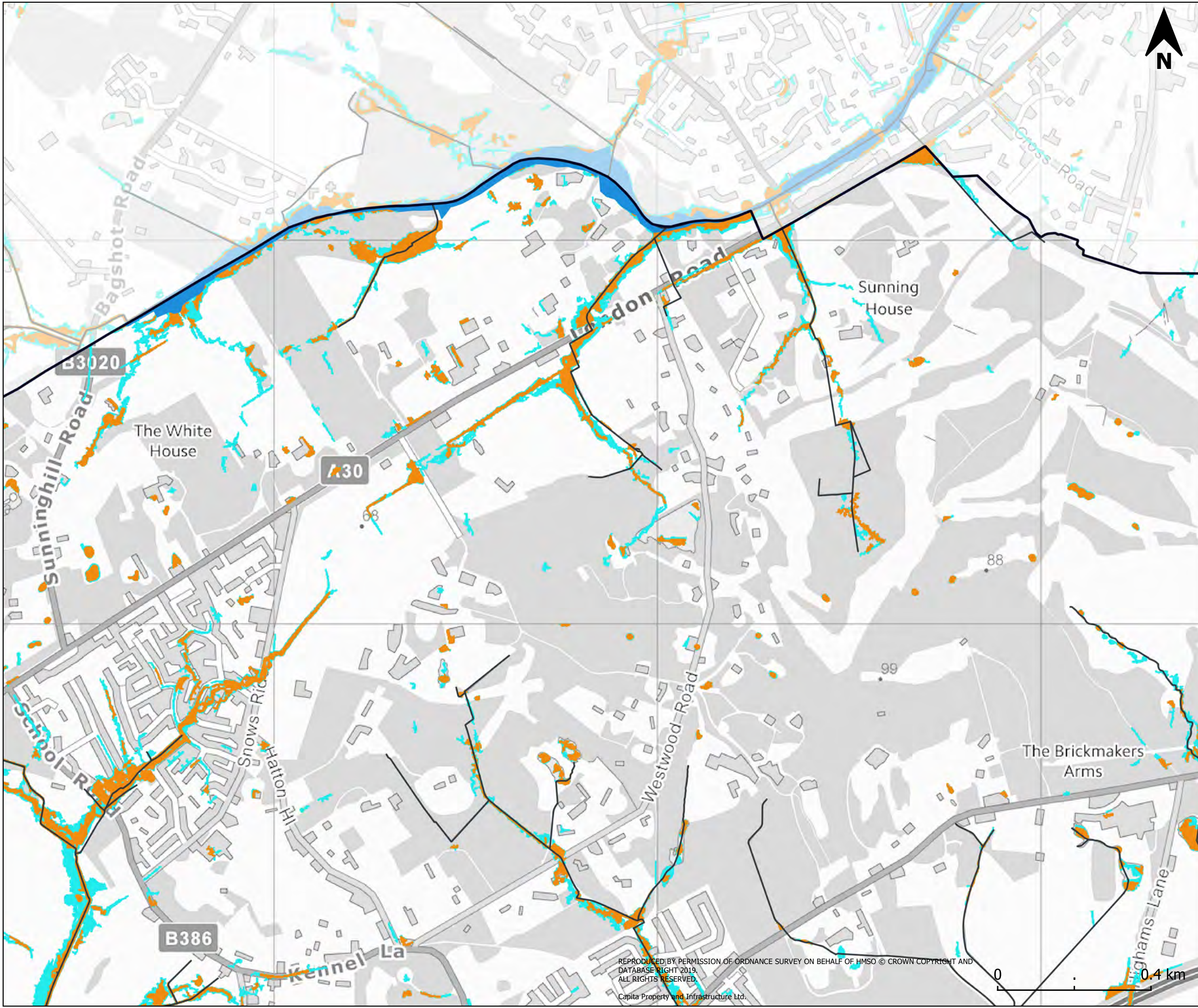
REPRODUCED BY PERMISSION OF ORDNANCE SURVEY ON BEHALF OF HMSO © CROWN COPYRIGHT AND DATABASE RIGHT 2019. ALL RIGHTS RESERVED.  
Capita Property and Infrastructure Ltd.



## CAPITA

Real estate and infrastructure

65 Gresham Street, London, EC2V 7NQ  
T:020 7709 4500 www.capitaproperty.co.uk  
Capita Property and Infrastructure Ltd.



### Legend

- Surrey Heath Borough Boundary
- Fluvial Risk: Very High
- Fluvial Risk: High
- Fluvial Risk: climate change 35%
- Fluvial Risk: climate change 70%
- Surface Water: Very High Risk
- Surface Water: High Risk

Areas Susceptible to Groundwater Flooding

- $\geq 75\%$

Purpose of Issue  
S2 - Issued for Information

Classification  
Commercial in Confidence



Project  
Surrey Heath Borough Council  
SFRA

Drawing  
SHBC Level 1 SFRA  
Appendix J Combined Flood Risk

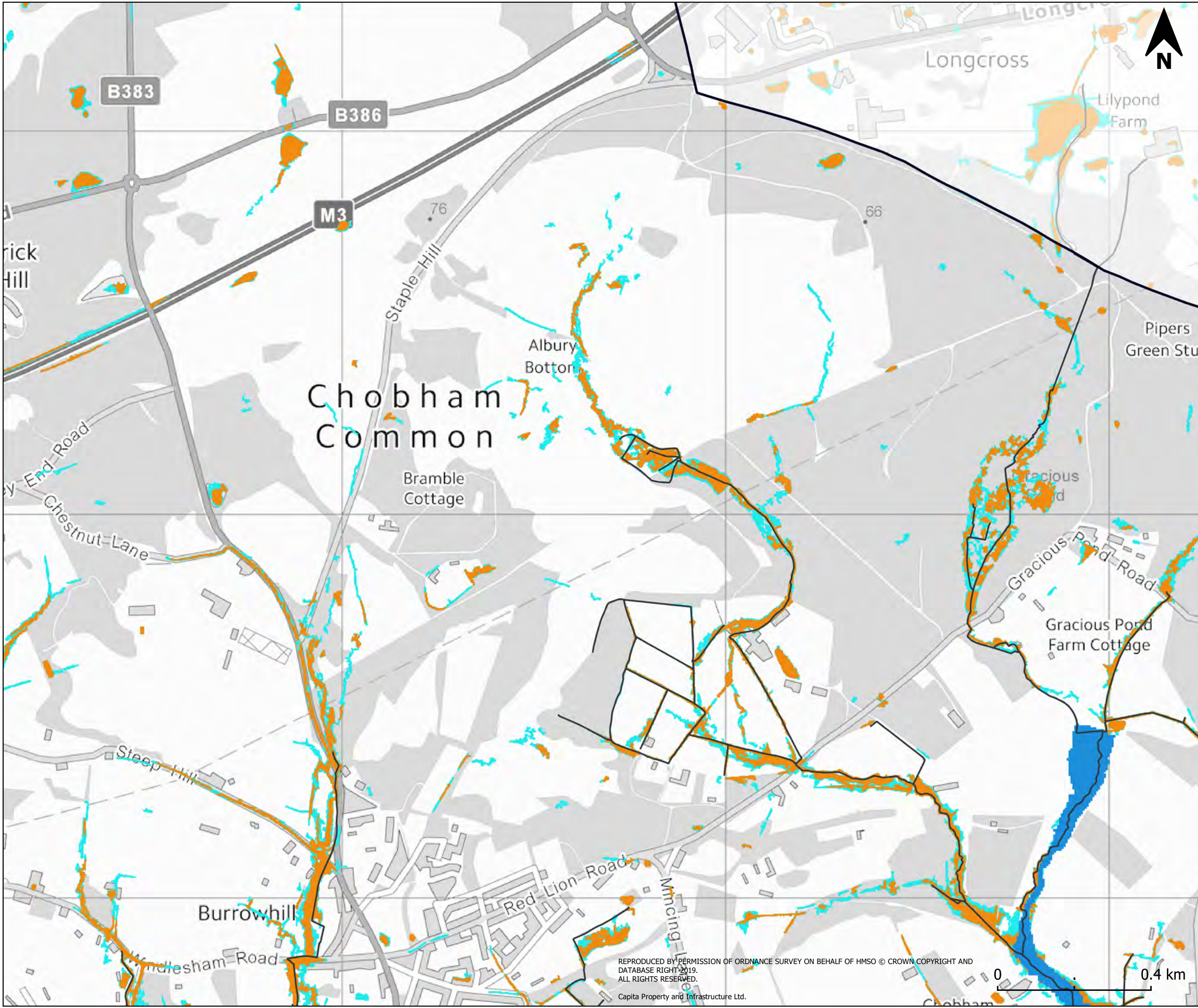
Scale at A3	Drawn	Checked	Approved
1:27500	IC	CG	JS
Project No			Date
CS098308			28/8/2019
Drawing Identifier			Revision
CS098308-CAP-00-XX-DR-A-010			P1

# CAPITA

Real estate and infrastructure

65 Gresham Street, London, EC2V 7NQ  
T:020 7709 4500 www.capitaproperty.co.uk  
Capita Property and Infrastructure Ltd.

REPRODUCED BY PERMISSION OF ORDNANCE SURVEY ON BEHALF OF HMSO © CROWN COPYRIGHT AND DATABASE RIGHT 2019. ALL RIGHTS RESERVED.  
Capita Property and Infrastructure Ltd.



- ### Legend
- Surrey Heath Borough Boundary
  - Fluvial Risk: Very High
  - Fluvial Risk: High
  - Fluvial Risk: climate change 35%
  - Fluvial Risk: climate change 70%
  - Surface Water: Very High Risk
  - Surface Water: High Risk

Areas Susceptible to Groundwater Flooding

- $\geq 75\%$

Purpose of Issue  
S2 - Issued for Information

Classification  
Commercial in Confidence



Project  
Surrey Heath Borough Council  
SFRA

Drawing  
SHBC Level 1 SFRA  
Appendix J Combined Flood Risk

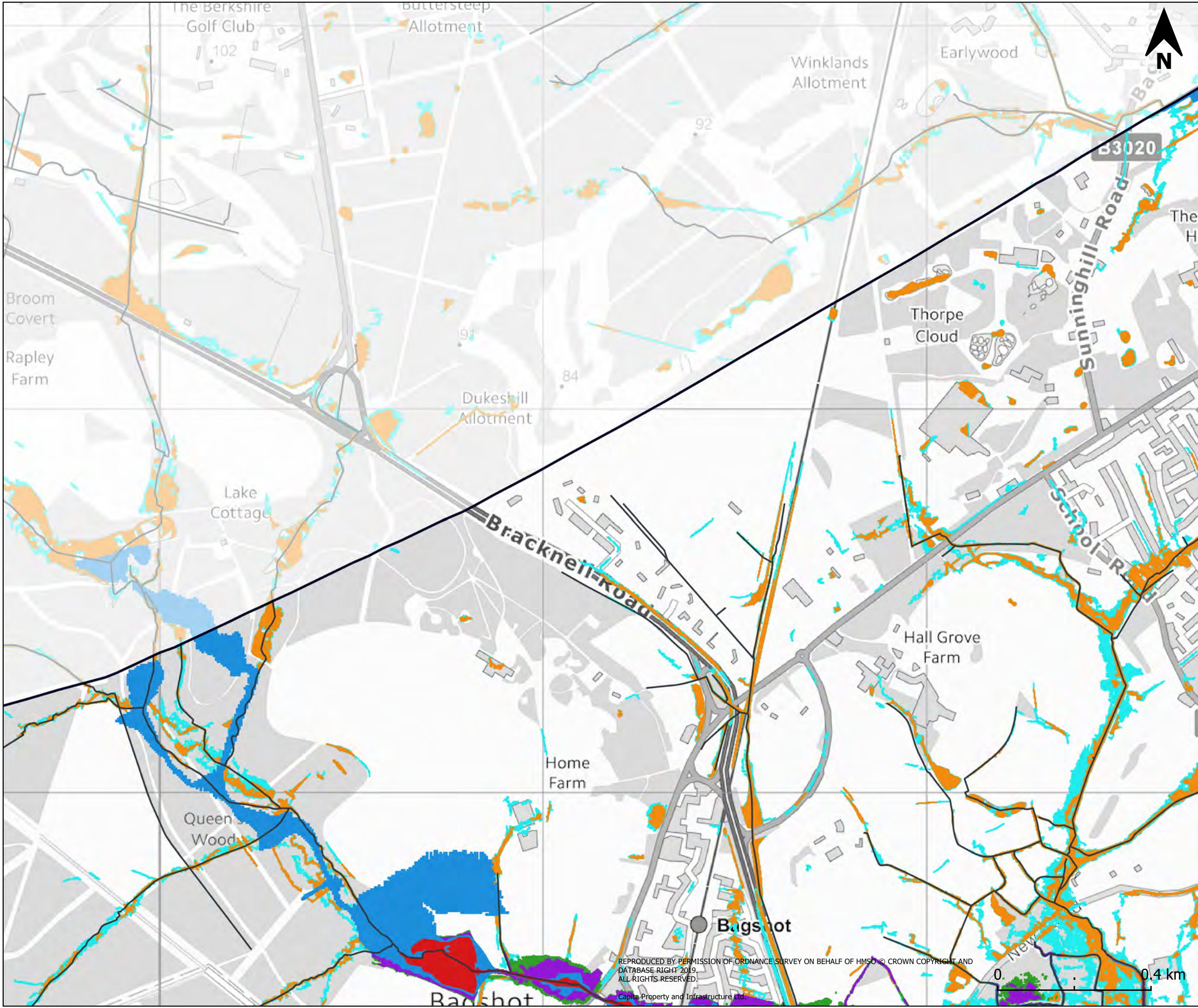
Scale at A3	Drawn	Checked	Approved
1:27500	IC	CG	JS
Project No	Date		
CS098308	28/8/2019		
Drawing Identifier	Revision		
CS098308-CAP-00-XX-DR-A-010	P1		



65 Gresham Street, London, EC2V 7NQ  
T:020 7709 4500 www.capitaproperty.co.uk  
Capita Property and Infrastructure Ltd.

REPRODUCED BY PERMISSION OF ORDNANCE SURVEY ON BEHALF OF HMSO © CROWN COPYRIGHT AND DATABASE RIGHT 2019. ALL RIGHTS RESERVED.  
Capita Property and Infrastructure Ltd.





### Legend

- Surrey Heath Borough Boundary
- Fluvial Risk: Very High
- Fluvial Risk: High
- Fluvial Risk: climate change 35%
- Fluvial Risk: climate change 70%
- Surface Water: Very High Risk
- Surface Water: High Risk

Areas Susceptible to Groundwater Flooding

- >= 75%

Purpose of Issue			
S2 - Issued for Information			
Classification			
Commercial in Confidence			
Client			
Project			
Surrey Heath Borough Council SFRA			
Drawing			
SHBC Level 1 SFRA Appendix J Combined Flood Risk			
Scale at A3	Drawn	Checked	Approved
1:27500	IC	CG	JS
Project No			Date
CS098308			28/8/2019
Drawing Identifier			Revision
CS098308-CAP-00-XX-DR-A-010			P1

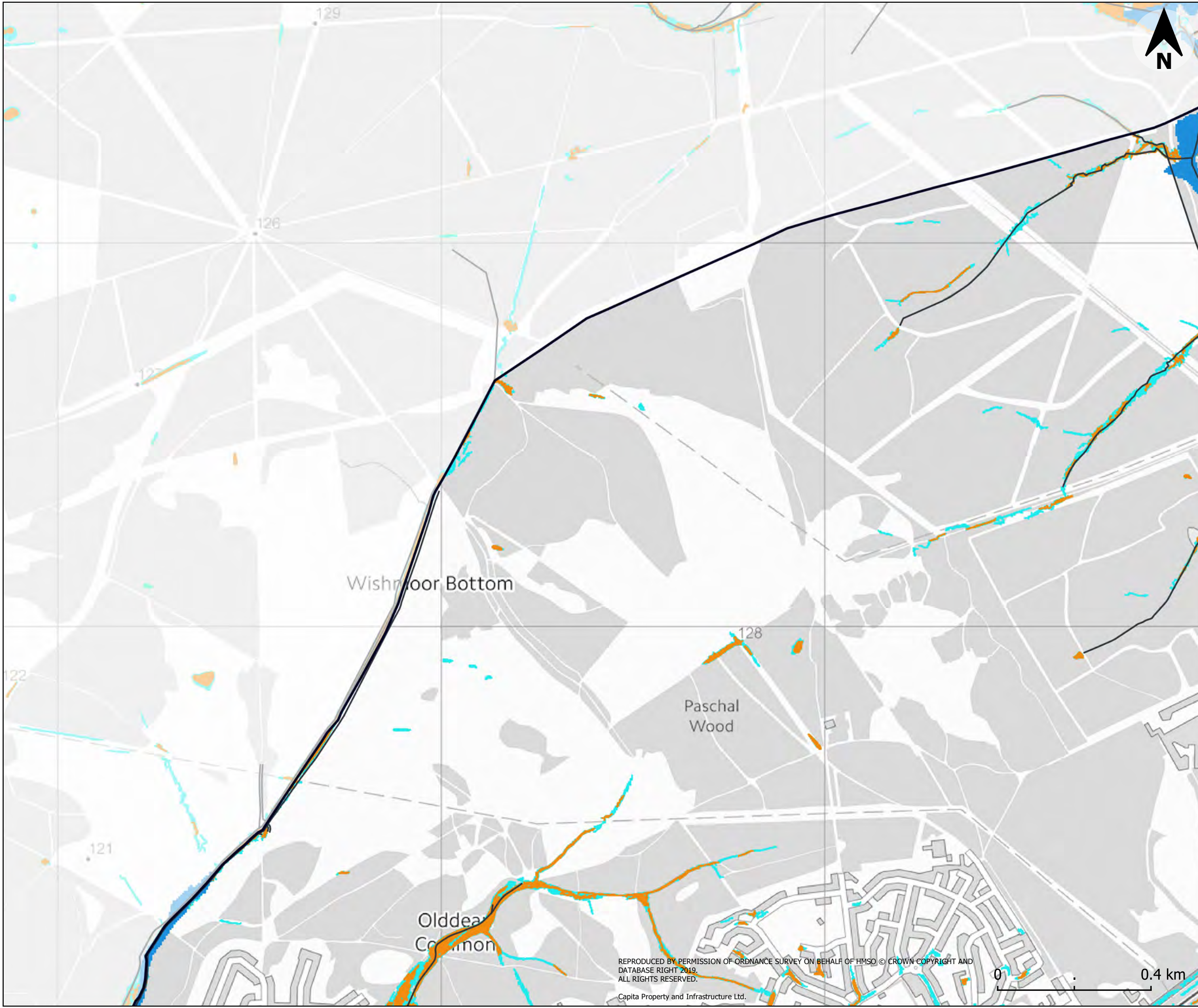
# CAPITA

**Real estate and infrastructure**

65 Gresham Street, London, EC2V 7NQ  
T:020 7709 4500 www.capitaproperty.co.uk  
Capita Property and Infrastructure Ltd.

REPRODUCED BY PERMISSION OF ORDNANCE SURVEY ON BEHALF OF HMSO © CROWN COPYRIGHT AND DATABASE RIGHT 2019. ALL RIGHTS RESERVED.  
Capita Property and Infrastructure Ltd.





- ### Legend
- Surrey Heath Borough Boundary
  - Fluvial Risk: Very High
  - Fluvial Risk: High
  - Fluvial Risk: climate change 35%
  - Fluvial Risk: climate change 70%
  - Surface Water: Very High Risk
  - Surface Water: High Risk
- Areas Susceptible to Groundwater Flooding
- $\geq 75\%$

Purpose of Issue  
S2 - Issued for Information

Classification  
Commercial in Confidence



Project  
Surrey Heath Borough Council  
SFRA


Drawing  
SHBC Level 1 SFRA  
Appendix J Combined Flood Risk

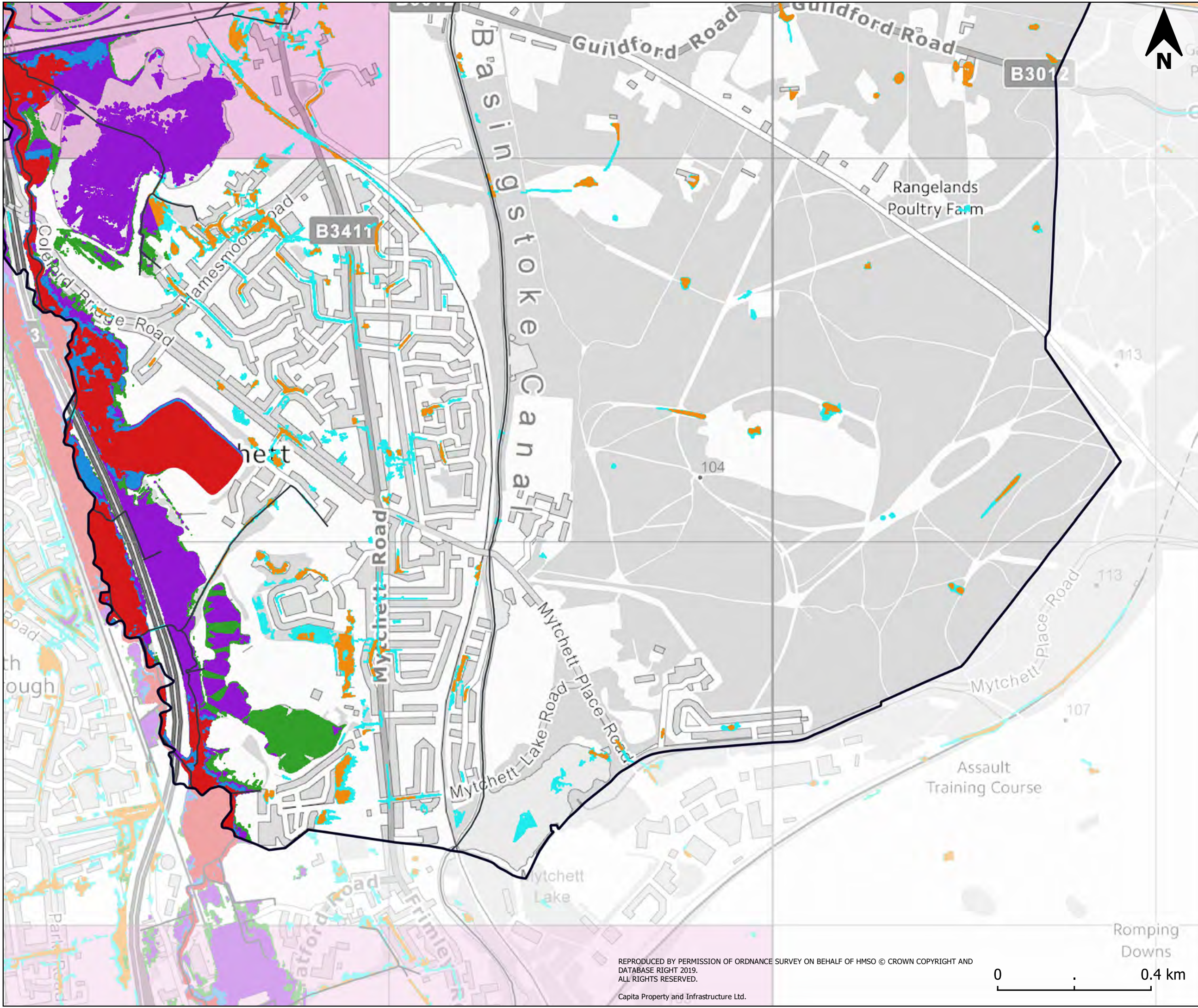
Scale at A3	Drawn	Checked	Approved
1:27500	IC	CG	JS
Project No	Date		
CS098308	28/8/2019		
Drawing Identifier	Revision		
CS098308-CAP-00-XX-DR-A-010	P1		



65 Gresham Street, London, EC2V 7NQ  
T:020 7709 4500 www.capitaproperty.co.uk  
Capita Property and Infrastructure Ltd.

REPRODUCED BY PERMISSION OF ORDNANCE SURVEY ON BEHALF OF HMSO © CROWN COPYRIGHT AND DATABASE RIGHT 2019. ALL RIGHTS RESERVED.  
Capita Property and Infrastructure Ltd.





### Legend

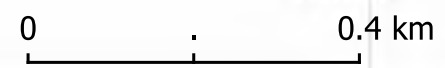
- Surrey Heath Borough Boundary
- Fluvial Risk: Very High
- Fluvial Risk: High
- Fluvial Risk: climate change 35%
- Fluvial Risk: climate change 70%
- Surface Water: Very High Risk
- Surface Water: High Risk

Areas Susceptible to Groundwater Flooding

- >= 75%

Purpose of Issue			
S2 - Issued for Information			
Classification			
Commercial in Confidence			
Client			
Project			
Surrey Heath Borough Council SFRA			
Drawing			
SHBC Level 1 SFRA Appendix J Combined Flood Risk			
Scale at A3	Drawn	Checked	Approved
1:27500	IC	CG	JS
Project No			Date
CS098308			28/8/2019
Drawing Identifier			Revision
CS098308-CAP-00-XX-DR-A-010			P1

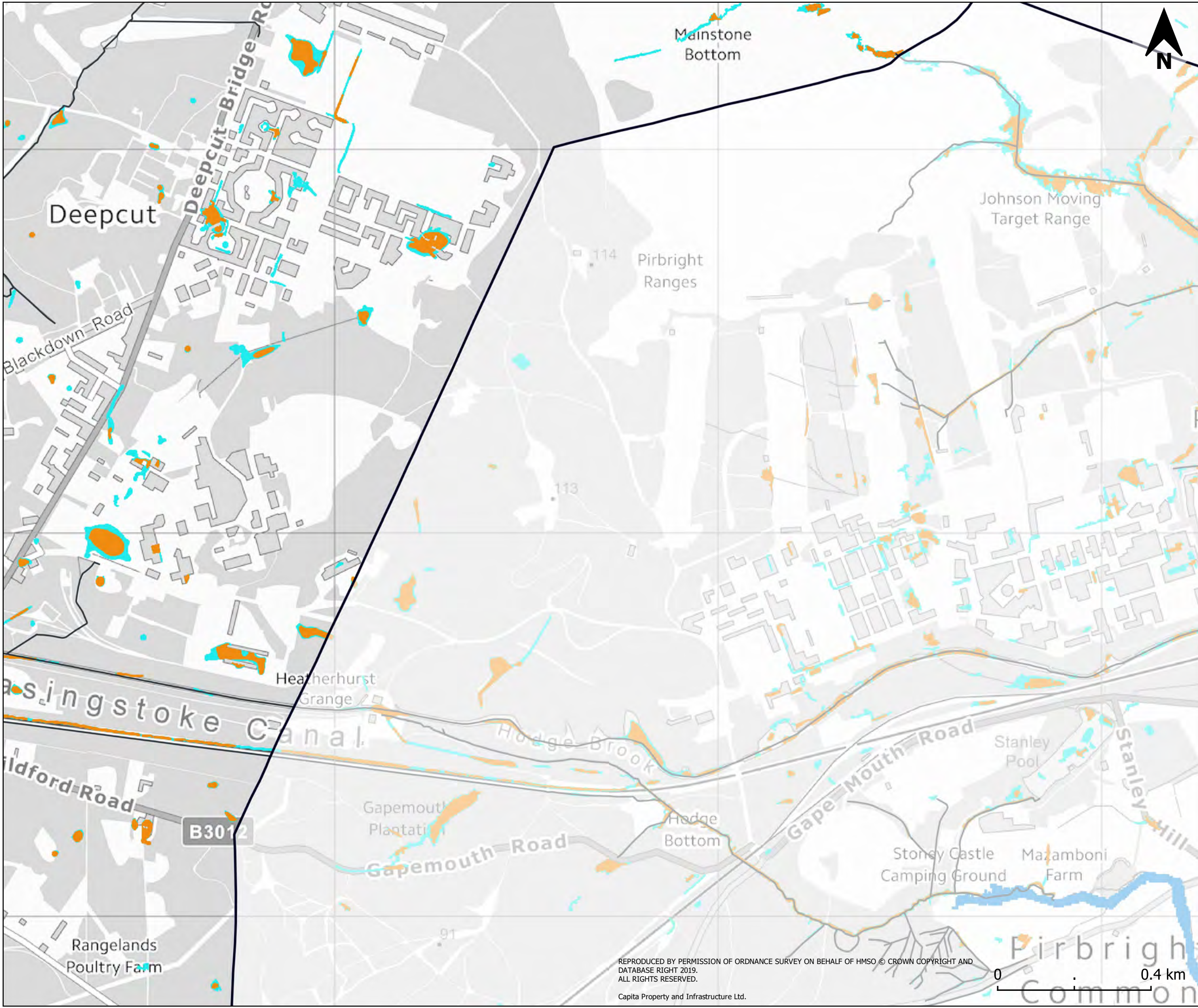
REPRODUCED BY PERMISSION OF ORDNANCE SURVEY ON BEHALF OF HMSO © CROWN COPYRIGHT AND DATABASE RIGHT 2019. ALL RIGHTS RESERVED.  
Capita Property and Infrastructure Ltd.



# CAPITA

**Real estate and infrastructure**

65 Gresham Street, London, EC2V 7NQ  
T:020 7709 4500 www.capitaproperty.co.uk  
Capita Property and Infrastructure Ltd.



### Legend

- Surrey Heath Borough Boundary
- Fluvial Risk: Very High
- Fluvial Risk: High
- Fluvial Risk: climate change 35%
- Fluvial Risk: climate change 70%
- Surface Water: Very High Risk
- Surface Water: High Risk

Areas Susceptible to Groundwater Flooding

- >= 75%

Purpose of Issue  
S2 - Issued for Information

Classification  
Commercial in Confidence



Project  
Surrey Heath Borough Council  
SFRA

Drawing  
SHBC Level 1 SFRA  
Appendix J Combined Flood Risk


Scale at A3	Drawn	Checked	Approved
1:27500	IC	CG	JS
Project No	Date		
CS098308	28/8/2019		
Drawing Identifier	Revision		
CS098308-CAP-00-XX-DR-A-010	P1		

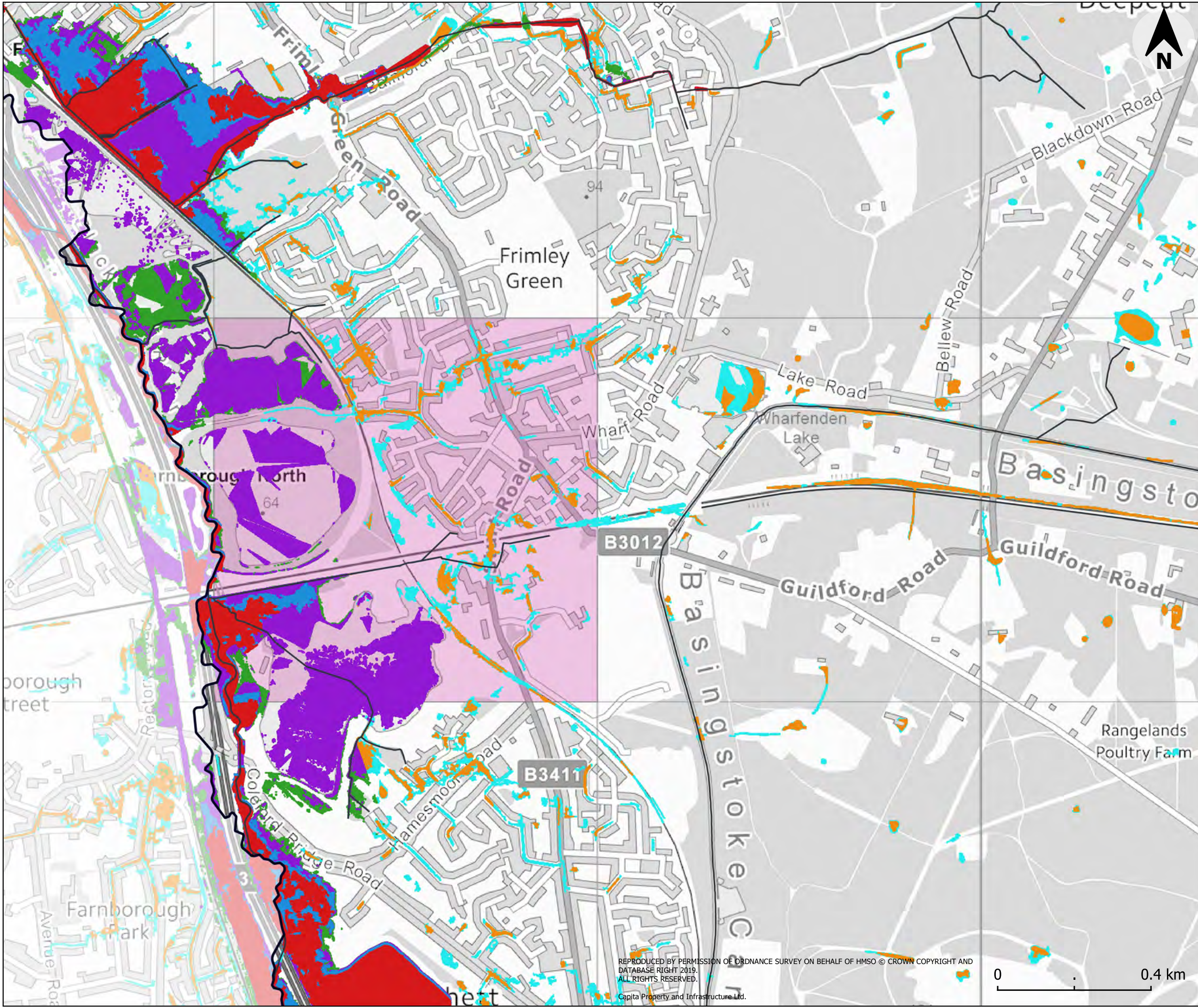
# CAPITA

Real estate and infrastructure

65 Gresham Street, London, EC2V 7NQ  
T:020 7709 4500 www.capitaproperty.co.uk  
Capita Property and Infrastructure Ltd.

REPRODUCED BY PERMISSION OF ORDNANCE SURVEY ON BEHALF OF HMSO © CROWN COPYRIGHT AND DATABASE RIGHT 2019. ALL RIGHTS RESERVED.  
Capita Property and Infrastructure Ltd.





### Legend

- Surrey Heath Borough Boundary
- Fluvial Risk: Very High
- Fluvial Risk: High
- Fluvial Risk: climate change 35%
- Fluvial Risk: climate change 70%
- Surface Water: Very High Risk
- Surface Water: High Risk

Areas Susceptible to Groundwater Flooding

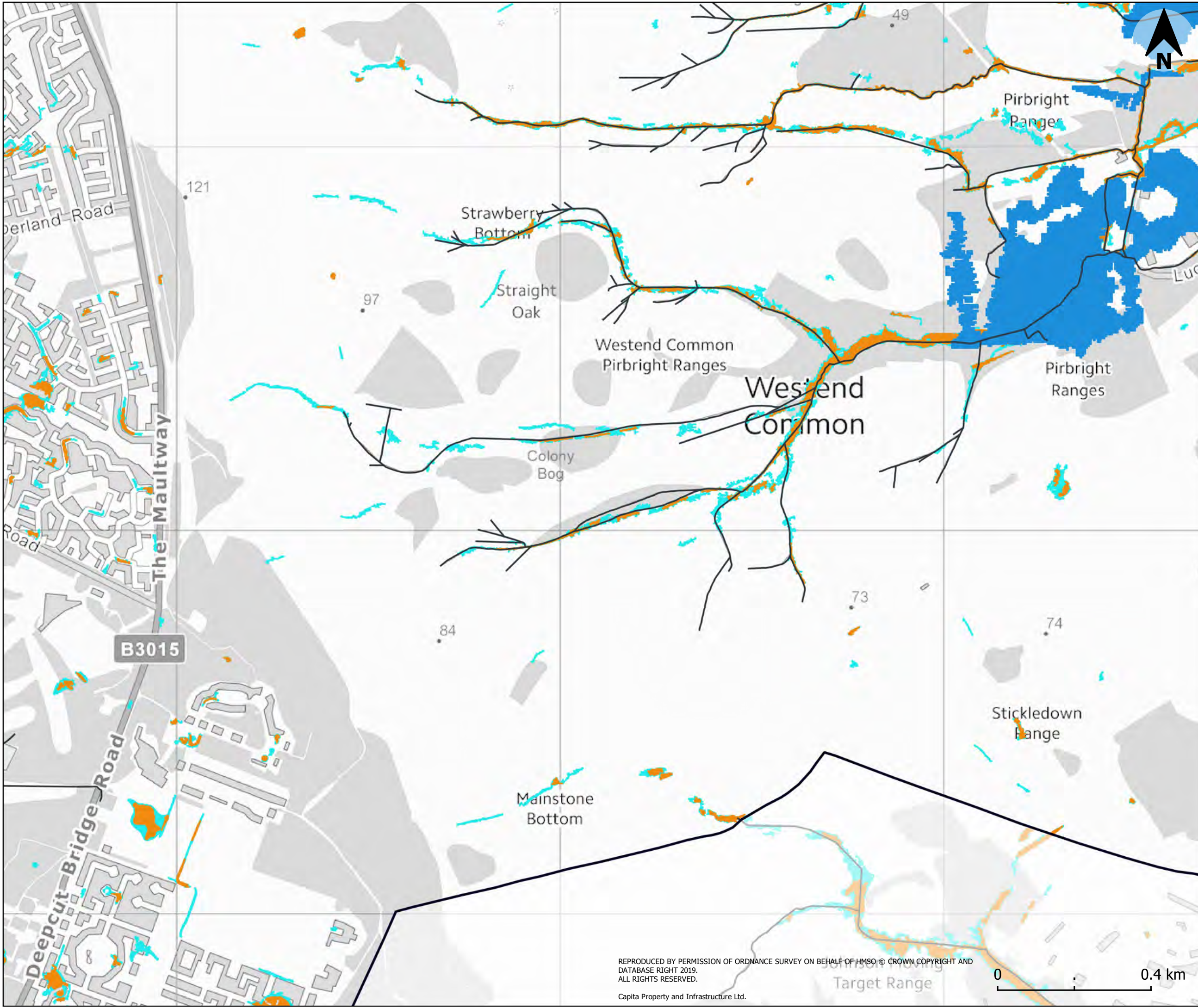
- >= 75%

Purpose of Issue			
S2 - Issued for Information			
Classification			
Commercial in Confidence			
Client			
Project			
Surrey Heath Borough Council SFRA			
Drawing			
SHBC Level 1 SFRA Appendix J Combined Flood Risk			
Scale at A3	Drawn	Checked	Approved
1:27500	IC	CG	JS
Project No			Date
CS098308			28/8/2019
Drawing Identifier			Revision
CS098308-CAP-00-XX-DR-A-010			P1

**CAPITA**  
Real estate and infrastructure

65 Gresham Street, London, EC2V 7NQ  
T:020 7709 4500 www.capitaproperty.co.uk  
Capita Property and Infrastructure Ltd.

REPRODUCED BY PERMISSION OF ORDNANCE SURVEY ON BEHALF OF HMSO © CROWN COPYRIGHT AND DATABASE RIGHT 2019. ALL RIGHTS RESERVED.  
Capita Property and Infrastructure Ltd.



### Legend

- Surrey Heath Borough Boundary
- Fluvial Risk: Very High
- Fluvial Risk: High
- Fluvial Risk: climate change 35%
- Fluvial Risk: climate change 70%
- Surface Water: Very High Risk
- Surface Water: High Risk

Areas Susceptible to Groundwater Flooding

- >= 75%

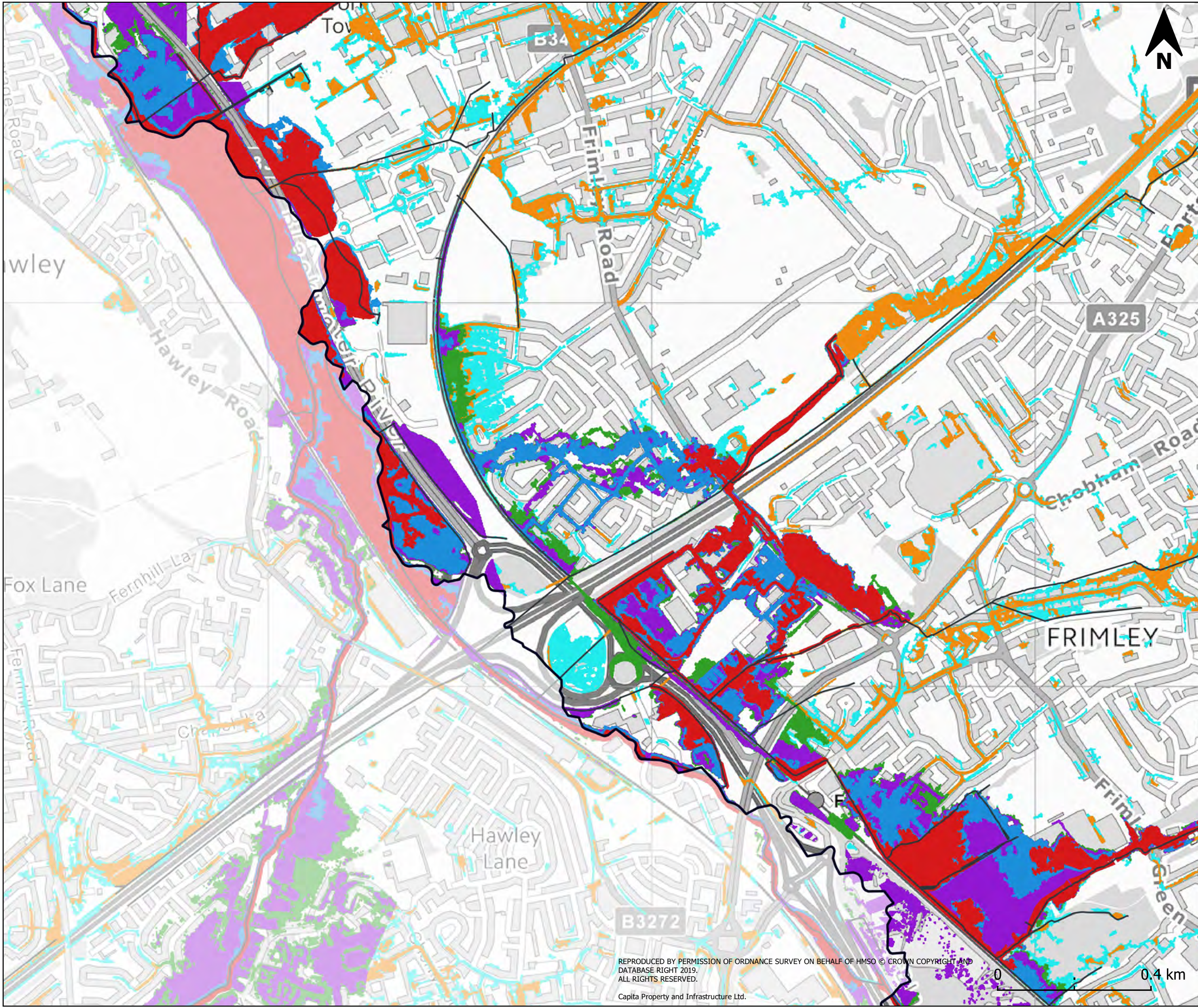
Purpose of Issue			
S2 - Issued for Information			
Classification			
Commercial in Confidence			
Client			
Project			
Surrey Heath Borough Council SFRA			
Drawing			
SHBC Level 1 SFRA Appendix J Combined Flood Risk			
Scale at A3	Drawn	Checked	Approved
1:27500	IC	CG	JS
Project No	Date		
CS098308	28/8/2019		
Drawing Identifier	Revision		
CS098308-CAP-00-XX-DR-A-010	P1		

REPRODUCED BY PERMISSION OF ORDNANCE SURVEY ON BEHALF OF HMSO © CROWN COPYRIGHT AND DATABASE RIGHT 2019. ALL RIGHTS RESERVED.  
Capita Property and Infrastructure Ltd.

# CAPITA

Real estate and infrastructure

65 Gresham Street, London, EC2V 7NQ  
T:020 7709 4500 www.capitaproperty.co.uk  
Capita Property and Infrastructure Ltd.



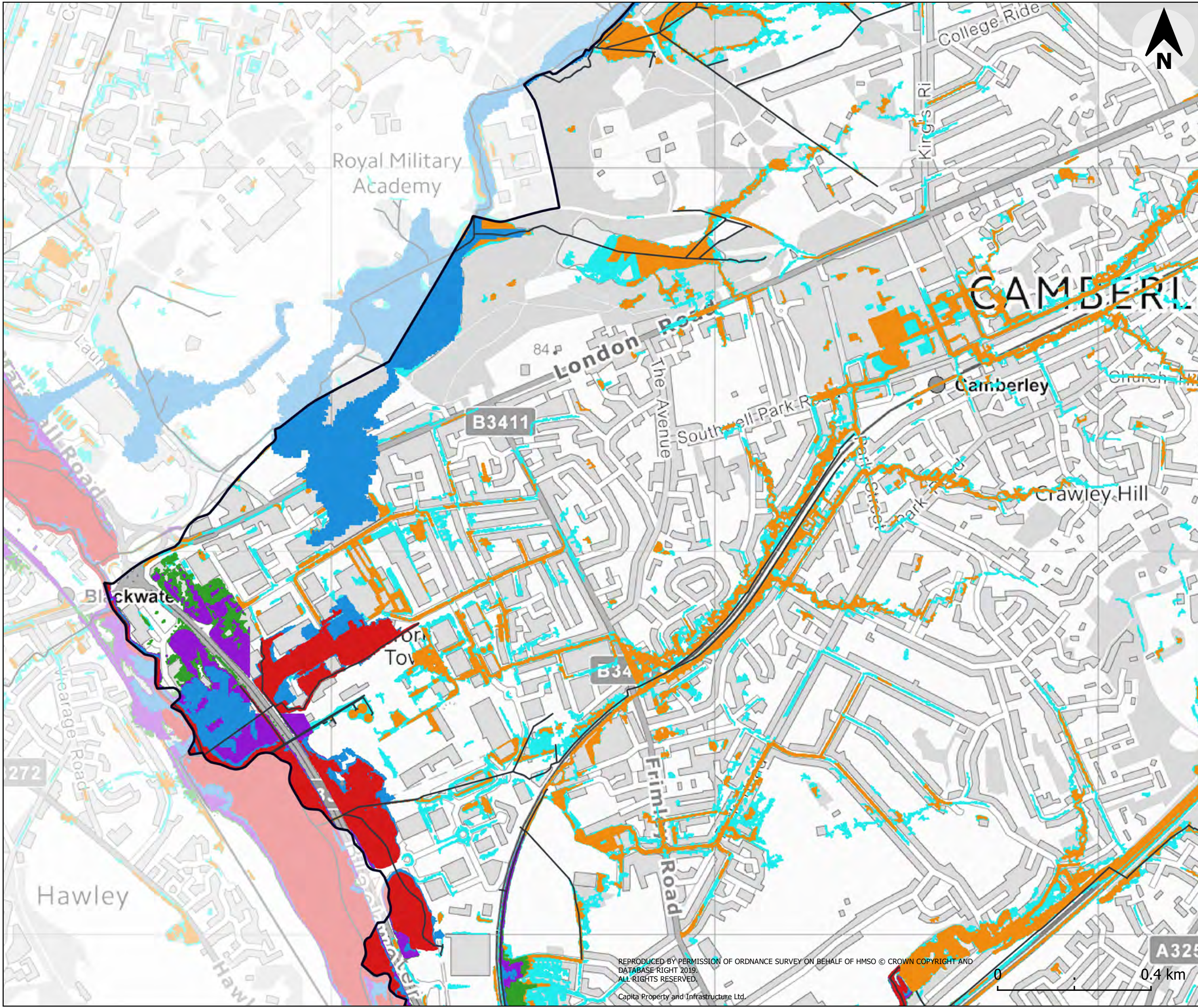
- ### Legend
- Surrey Heath Borough Boundary
  - Fluvial Risk: Very High
  - Fluvial Risk: High
  - Fluvial Risk: climate change 35%
  - Fluvial Risk: climate change 70%
  - Surface Water: Very High Risk
  - Surface Water: High Risk
- Areas Susceptible to Groundwater Flooding
- >= 75%

Purpose of Issue			
S2 - Issued for Information			
Classification			
Commercial in Confidence			
Client			
Project			
Surrey Heath Borough Council SFRA			
Drawing			
SHBC Level 1 SFRA Appendix J Combined Flood Risk			
Scale at A3	Drawn	Checked	Approved
1:27500	IC	CG	JS
Project No			Date
CS098308			28/8/2019
Drawing Identifier			Revision
CS098308-CAP-00-XX-DR-A-010			P1

**CAPITA**  
Real estate and infrastructure

65 Gresham Street, London, EC2V 7NQ  
T:020 7709 4500 www.capitaproperty.co.uk  
Capita Property and Infrastructure Ltd.

REPRODUCED BY PERMISSION OF ORDNANCE SURVEY ON BEHALF OF HMSO © CROWN COPYRIGHT AND DATABASE RIGHT 2019. ALL RIGHTS RESERVED.  
Capita Property and Infrastructure Ltd.



### Legend


- Surrey Heath Borough Boundary
- Fluvial Risk: Very High
- Fluvial Risk: High
- Fluvial Risk: climate change 35%
- Fluvial Risk: climate change 70%
- Surface Water: Very High Risk
- Surface Water: High Risk

Areas Susceptible to Groundwater Flooding

- >= 75%

Purpose of Issue  
S2 - Issued for Information

Classification  
Commercial in Confidence

Client  


Project  
Surrey Heath Borough Council  
SFRA

Drawing  
SHBC Level 1 SFRA  
Appendix J Combined Flood Risk

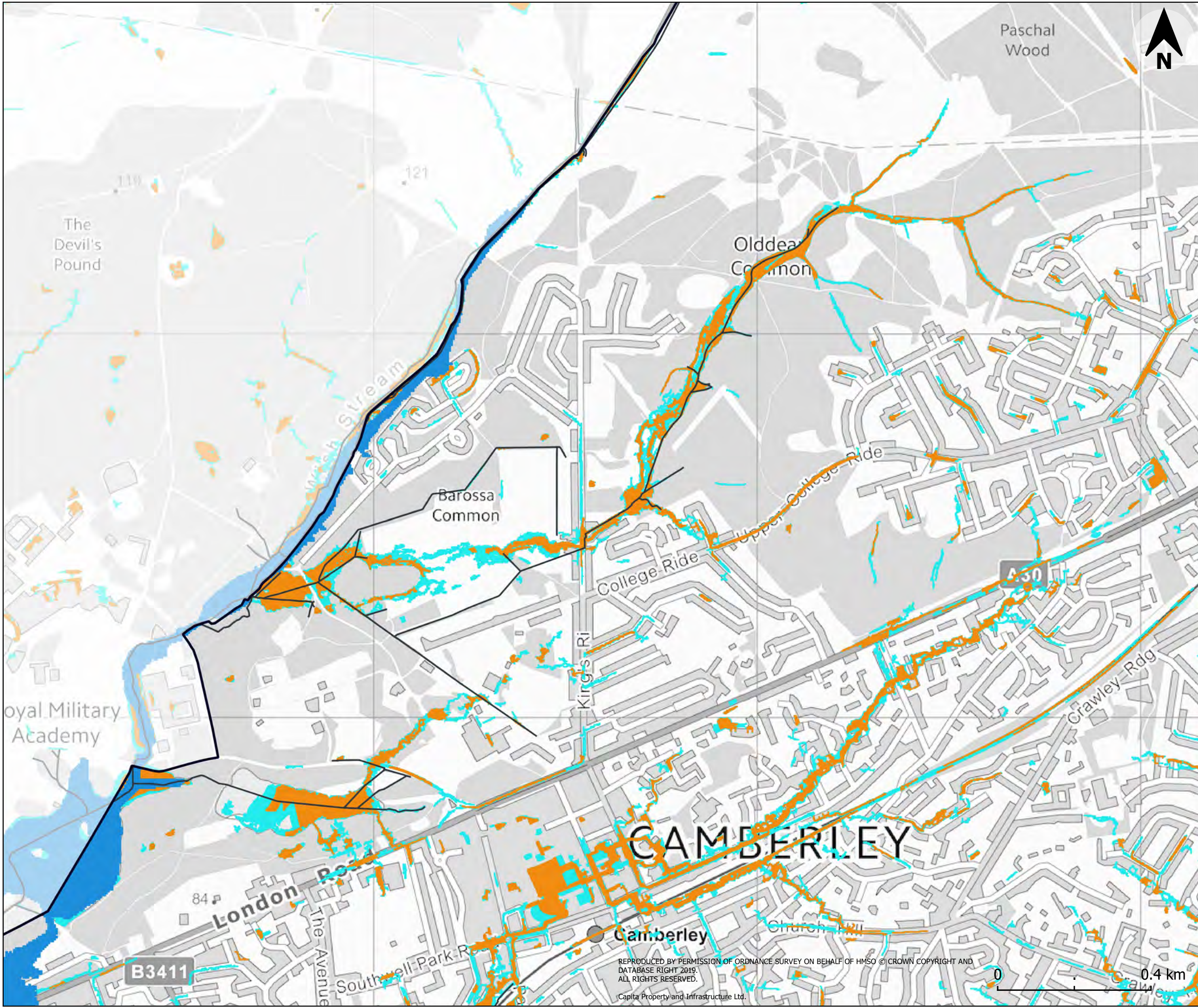
Scale at A3	Drawn	Checked	Approved
1:27500	IC	CG	JS
Project No			Date
CS098308			28/8/2019
Drawing Identifier			Revision
CS098308-CAP-00-XX-DR-A-010			P1

## CAPITA

Real estate and infrastructure

65 Gresham Street, London, EC2V 7NQ  
T:020 7709 4500 www.capitaproperty.co.uk  
Capita Property and Infrastructure Ltd.

REPRODUCED BY PERMISSION OF ORDNANCE SURVEY ON BEHALF OF HMSO © CROWN COPYRIGHT AND DATABASE RIGHT 2019. ALL RIGHTS RESERVED.  
Capita Property and Infrastructure Ltd.




### Legend

- Surrey Heath Borough Boundary
- Fluvial Risk: Very High
- Fluvial Risk: High
- Fluvial Risk: climate change 35%
- Fluvial Risk: climate change 70%
- Surface Water: Very High Risk
- Surface Water: High Risk

Areas Susceptible to Groundwater Flooding

- >= 75%

Purpose of Issue			
S2 - Issued for Information			
Classification			
Commercial in Confidence			
Client			
			
Project			
Surrey Heath Borough Council SFRA			
Drawing			
SHBC Level 1 SFRA Appendix J Combined Flood Risk			
Scale at A3	Drawn	Checked	Approved
1:27500	IC	CG	JS
Project No			Date
CS098308			28/8/2019
Drawing Identifier			Revision
CS098308-CAP-00-XX-DR-A-010			P1

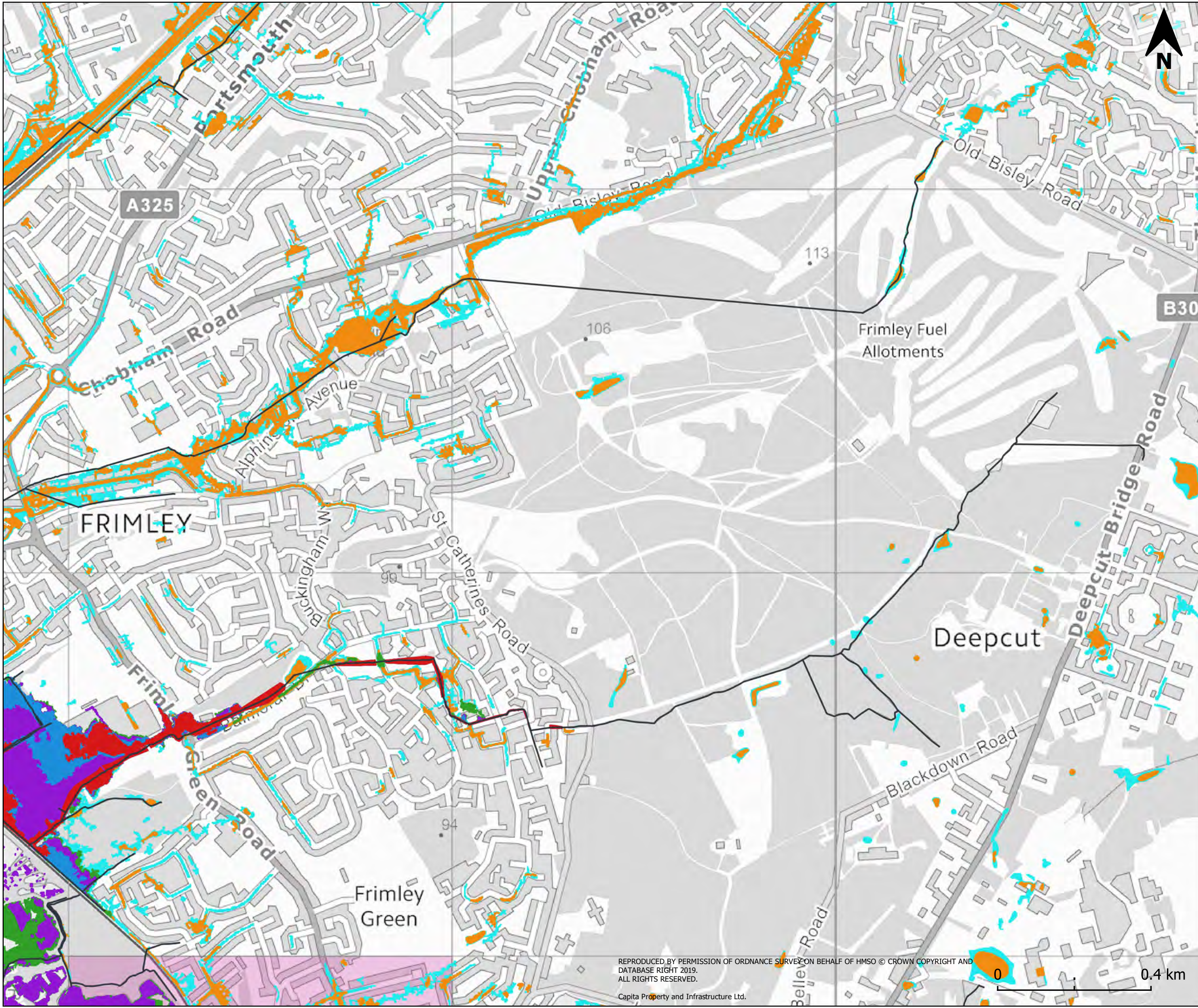
## CAPITA

**Real estate and infrastructure**

65 Gresham Street, London, EC2V 7NQ  
T:020 7709 4500 www.capitaproperty.co.uk  
Capita Property and Infrastructure Ltd.

REPRODUCED BY PERMISSION OF ORDNANCE SURVEY ON BEHALF OF HMSO © CROWN COPYRIGHT AND DATABASE RIGHT 2019. ALL RIGHTS RESERVED.  
Capita Property and Infrastructure Ltd.





- Legend**
- Surrey Heath Borough Boundary
  - Fluvial Risk: Very High
  - Fluvial Risk: High
  - Fluvial Risk: climate change 35%
  - Fluvial Risk: climate change 70%
  - Surface Water: Very High Risk
  - Surface Water: High Risk
- Areas Susceptible to Groundwater Flooding**
- $\geq 75\%$

Purpose of Issue			
S2 - Issued for Information			
Classification			
Commercial in Confidence			
Client			
Project			
Surrey Heath Borough Council SFRA			
Drawing			
SHBC Level 1 SFRA Appendix J Combined Flood Risk			
Scale at A3	Drawn	Checked	Approved
1:27500	IC	CG	JS
Project No	Date		
CS098308	28/8/2019		
Drawing Identifier	Revision		
CS098308-CAP-00-XX-DR-A-010	P1		

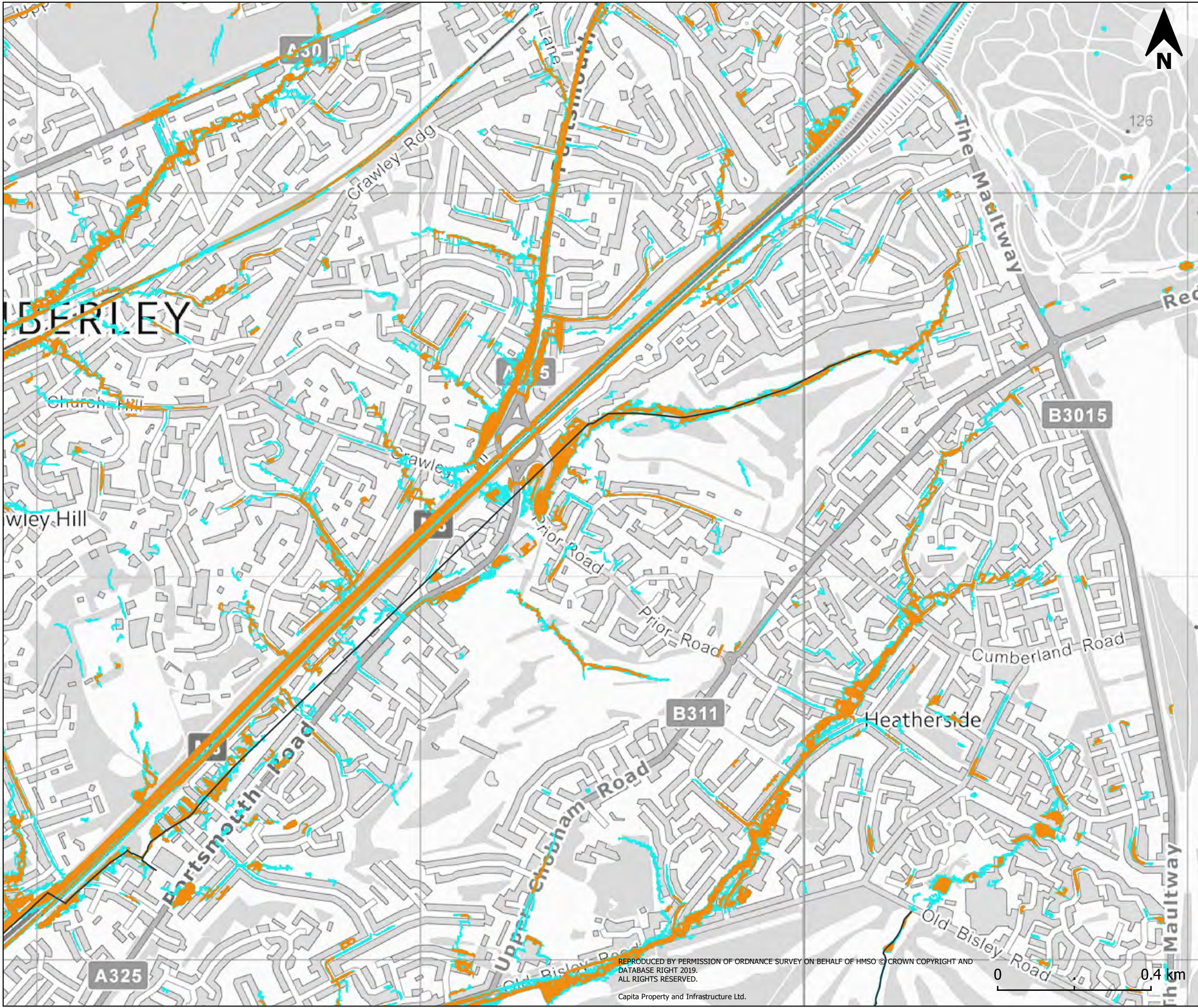


65 Gresham Street, London, EC2V 7NQ  
T:020 7709 4500 www.capitaproperty.co.uk  
Capita Property and Infrastructure Ltd.

REPRODUCED BY PERMISSION OF ORDNANCE SURVEY ON BEHALF OF HMSO © CROWN COPYRIGHT AND DATABASE RIGHT 2019. ALL RIGHTS RESERVED.

Capita Property and Infrastructure Ltd.





- ### Legend
- Surrey Heath Borough Boundary
  - Fluvial Risk: Very High
  - Fluvial Risk: High
  - Fluvial Risk: climate change 35%
  - Fluvial Risk: climate change 70%
  - Surface Water: Very High Risk
  - Surface Water: High Risk

Areas Susceptible to Groundwater Flooding

- >= 75%

Purpose of Issue  
S2 - Issued for Information

Classification  
Commercial in Confidence



Project  
Surrey Heath Borough Council  
SFRA

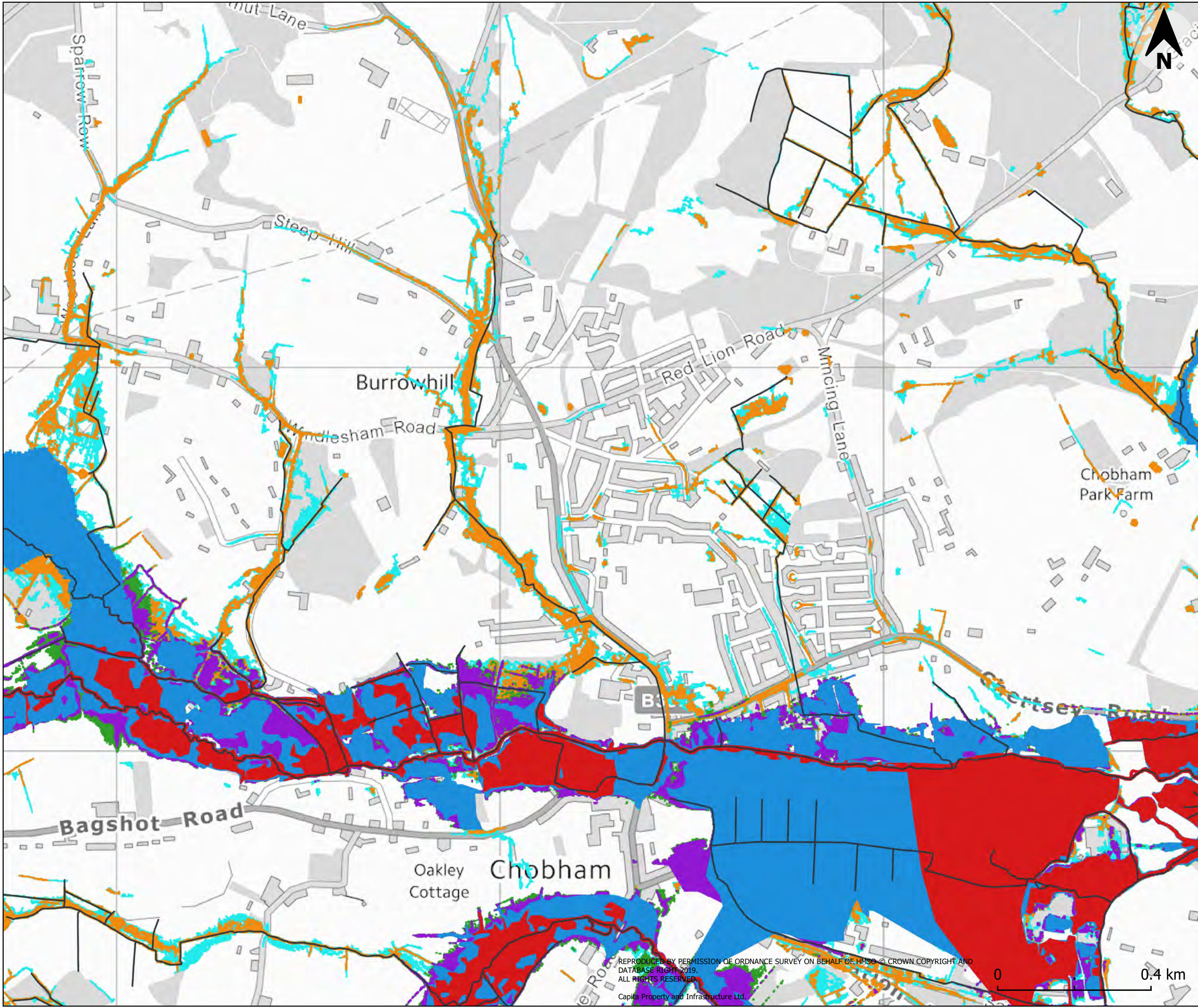
Drawing  
SHBC Level 1 SFRA  
Appendix J Combined Flood Risk

Scale at A3	Drawn	Checked	Approved
1:27500	IC	CG	JS
Project No	Date		
CS098308	28/8/2019		
Drawing Identifier	Revision		
CS098308-CAP-00-XX-DR-A-010	P1		

**CAPITA**  
Real estate and infrastructure

65 Gresham Street, London, EC2V 7NQ  
T:020 7709 4500 www.capitaproperty.co.uk  
Capita Property and Infrastructure Ltd.

REPRODUCED BY PERMISSION OF ORDNANCE SURVEY ON BEHALF OF HMSO © CROWN COPYRIGHT AND DATABASE RIGHT 2019. ALL RIGHTS RESERVED.  
Capita Property and Infrastructure Ltd.




### Legend

- Surrey Heath Borough Boundary
- Fluvial Risk: Very High
- Fluvial Risk: High
- Fluvial Risk: climate change 35%
- Fluvial Risk: climate change 70%
- Surface Water: Very High Risk
- Surface Water: High Risk

Areas Susceptible to Groundwater Flooding

- >= 75%

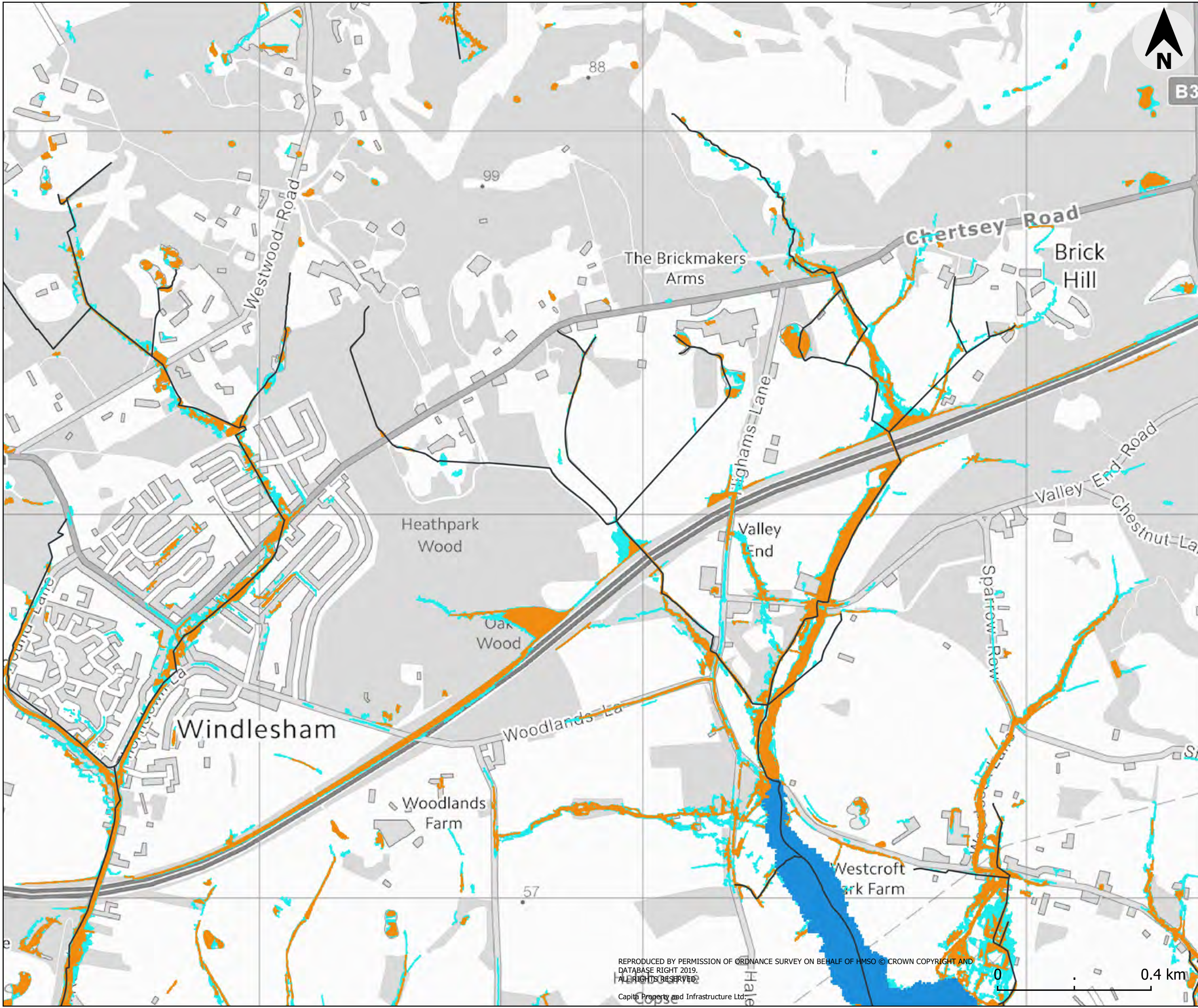
Purpose of Issue	S2 - Issued for Information		
Classification	Commercial in Confidence		
Client			
Project	Surrey Heath Borough Council SFRA		
Drawing	SHBC Level 1 SFRA Appendix J Combined Flood Risk		
Scale at A3	Drawn	Checked	Approved
1:27500	IC	CG	JS
Project No			Date
CS098308			28/8/2019
Drawing Identifier			Revision
CS098308-CAP-00-XX-DR-A-010			P1








# CAPITA

Real estate and infrastructure


65 Gresham Street, London, EC2V 7NQ  
 T:020 7709 4500 www.capitaproperty.co.uk  
 Capita Property and Infrastructure Ltd.

REPRODUCED BY PERMISSION OF ORDNANCE SURVEY ON BEHALF OF HMSO © CROWN COPYRIGHT AND DATABASE RIGHT 2019. ALL RIGHTS RESERVED.  
 Capita Property and Infrastructure Ltd.



- ### Legend
-  Surrey Heath Borough Boundary
  -  Fluvial Risk: Very High
  -  Fluvial Risk: High
  -  Fluvial Risk: climate change 35%
  -  Fluvial Risk: climate change 70%
  -  Surface Water: Very High Risk
  -  Surface Water: High Risk

Areas Susceptible to Groundwater Flooding

-  >= 75%

Purpose of Issue  
S2 - Issued for Information

Classification  
Commercial in Confidence



Project  
Surrey Heath Borough Council  
SFRA

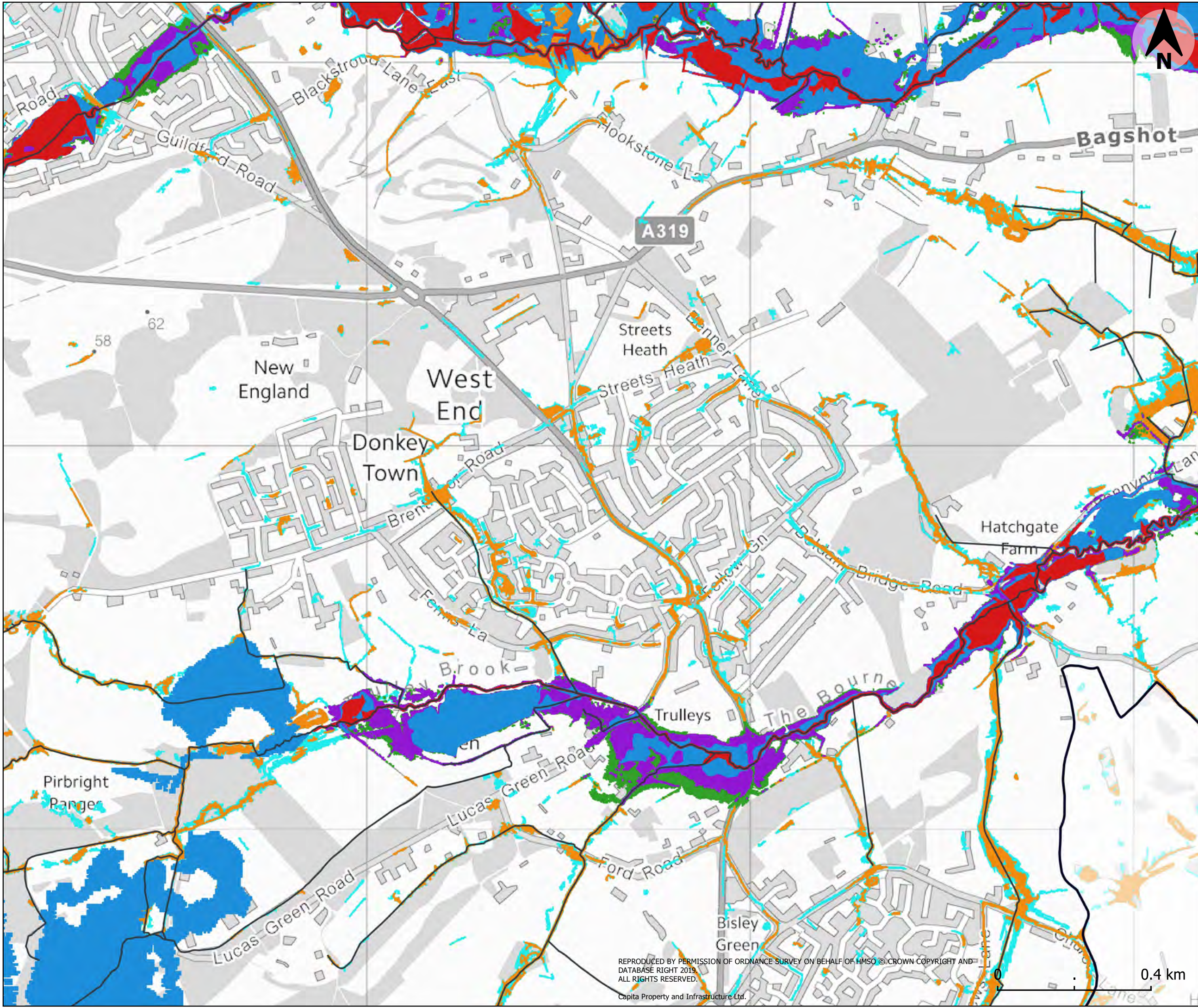
Drawing  
SHBC Level 1 SFRA  
Appendix J Combined Flood Risk

Scale at A3	Drawn	Checked	Approved
1:27500	IC	CG	JS
Project No	Date		
CS098308	28/8/2019		
Drawing Identifier	Revision		
CS098308-CAP-00-XX-DR-A-010	P1		



65 Gresham Street, London, EC2V 7NQ  
T:020 7709 4500 www.capitaproperty.co.uk  
Capita Property and Infrastructure Ltd.

REPRODUCED BY PERMISSION OF ORDNANCE SURVEY ON BEHALF OF HMSO © CROWN COPYRIGHT AND DATABASE RIGHT 2019. ALL RIGHTS RESERVED.  
Capita Property and Infrastructure Ltd.




### Legend

- Surrey Heath Borough Boundary
- Fluvial Risk: Very High
- Fluvial Risk: High
- Fluvial Risk: climate change 35%
- Fluvial Risk: climate change 70%
- Surface Water: Very High Risk
- Surface Water: High Risk

Areas Susceptible to Groundwater Flooding

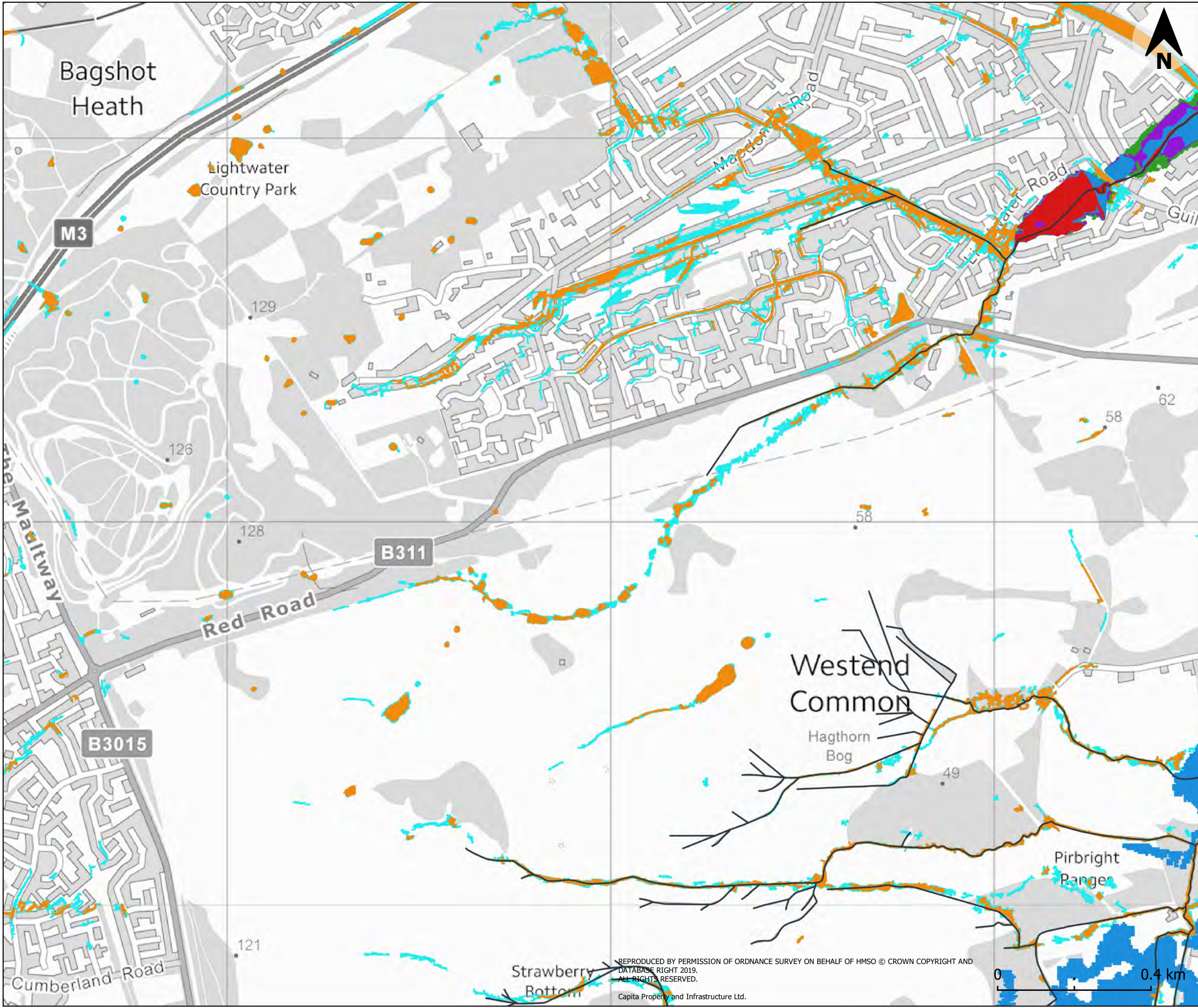
- >= 75%

Purpose of Issue	S2 - Issued for Information		
Classification	Commercial in Confidence		
Client			
Project	Surrey Heath Borough Council SFRA		
Drawing	SHBC Level 1 SFRA Appendix J Combined Flood Risk		
Scale at A3	Drawn	Checked	Approved
1:27500	IC	CG	JS
Project No	Date		
CS098308	28/8/2019		
Drawing Identifier	Revision		
CS098308-CAP-00-XX-DR-A-010	P1		

**CAPITA**  
Real estate and infrastructure

65 Gresham Street, London, EC2V 7NQ  
T:020 7709 4500 www.capitaproperty.co.uk  
Capita Property and Infrastructure Ltd.

REPRODUCED BY PERMISSION OF ORDNANCE SURVEY ON BEHALF OF HMSO © CROWN COPYRIGHT AND DATABASE RIGHT 2019. ALL RIGHTS RESERVED.  
Capita Property and Infrastructure Ltd.



- ### Legend
- Surrey Heath Borough Boundary
  - Fluvial Risk: Very High
  - Fluvial Risk: High
  - Fluvial Risk: climate change 35%
  - Fluvial Risk: climate change 70%
  - Surface Water: Very High Risk
  - Surface Water: High Risk

Areas Susceptible to Groundwater Flooding

- $\geq 75\%$

Purpose of Issue  
S2 - Issued for Information

Classification  
Commercial in Confidence



Project  
Surrey Heath Borough Council  
SFRA

Drawing  
SHBC Level 1 SFRA  
Appendix J Combined Flood Risk

Scale at A3	Drawn	Checked	Approved
1:27500	IC	CG	JS
Project No	Date		
CS098308	28/8/2019		
Drawing Identifier	Revision		
CS098308-CAP-00-XX-DR-A-010	P1		


**CAPITA**  
Real estate and infrastructure

65 Gresham Street, London, EC2V 7NQ  
T:020 7709 4500 www.capitaproperty.co.uk  
Capita Property and Infrastructure Ltd.

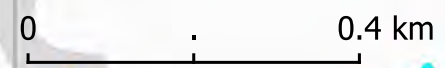
REPRODUCED BY PERMISSION OF ORDNANCE SURVEY ON BEHALF OF HMSO © CROWN COPYRIGHT AND DATABASE RIGHT 2019. ALL RIGHTS RESERVED.  
Capita Property and Infrastructure Ltd.



- ### Legend
- Surrey Heath Borough Boundary
  - Fluvial Risk: Very High
  - Fluvial Risk: High
  - Fluvial Risk: climate change 35%
  - Fluvial Risk: climate change 70%
  - Surface Water: Very High Risk
  - Surface Water: High Risk
- Areas Susceptible to Groundwater Flooding
- >= 75%

Purpose of Issue			
S2 - Issued for Information			
Classification			
Commercial in Confidence			
Client			
			
Project			
Surrey Heath Borough Council SFRA			
Drawing			
SHBC Level 1 SFRA Appendix J Combined Flood Risk			
Scale at A3	Drawn	Checked	Approved
1:27500	IC	CG	JS
Project No			Date
CS098308			28/8/2019
Drawing Identifier			Revision
CS098308-CAP-00-XX-DR-A-010			P1

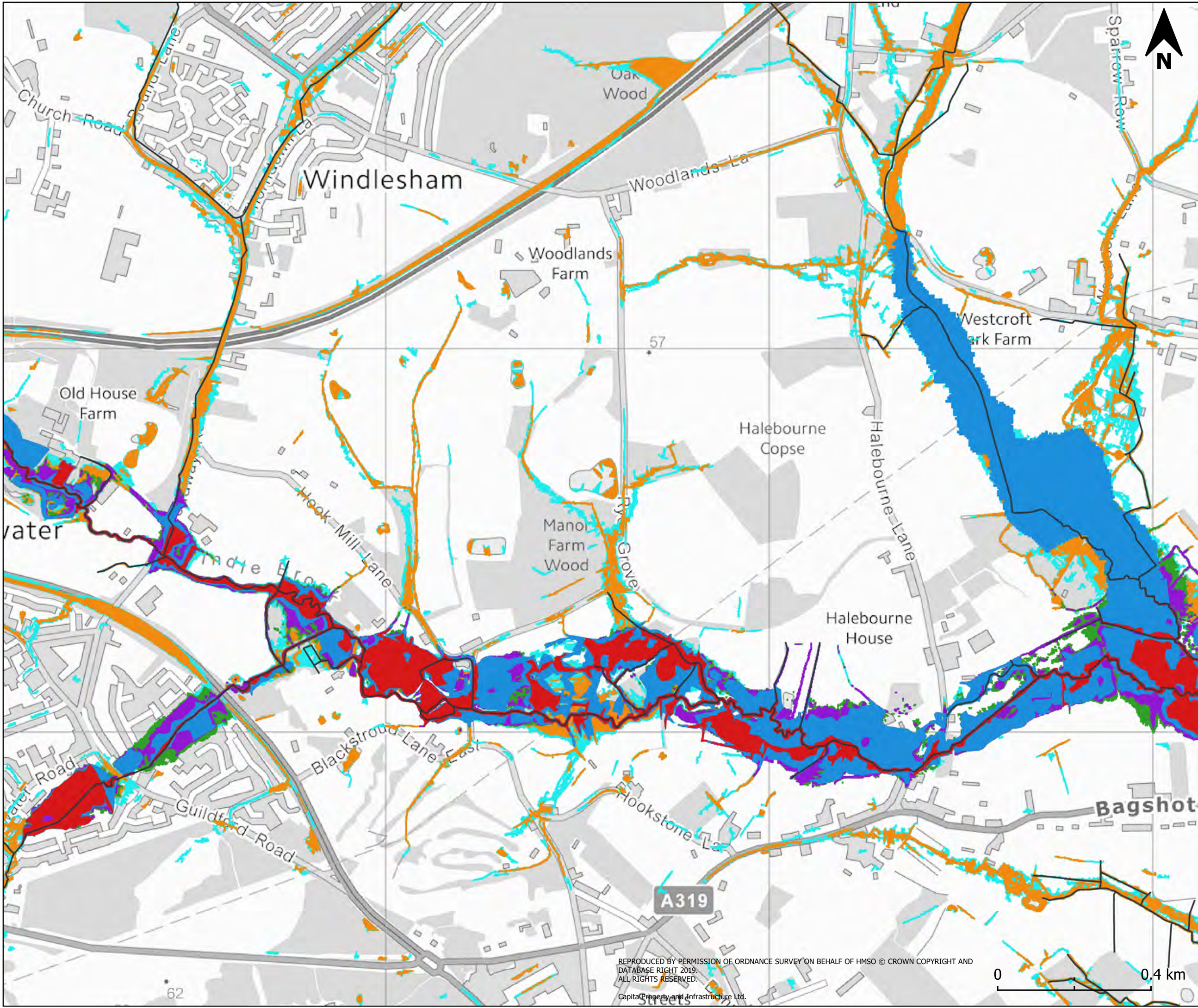
REPRODUCED BY PERMISSION OF ORDNANCE SURVEY ON BEHALF OF HMSO © CROWN COPYRIGHT AND DATABASE RIGHT 2019. ALL RIGHTS RESERVED.  
Capita Property and Infrastructure Ltd.



# CAPITA

**Real estate and infrastructure**

65 Gresham Street, London, EC2V 7NQ  
T:020 7709 4500 www.capitaproperty.co.uk  
Capita Property and Infrastructure Ltd.



### Legend

- Surrey Heath Borough Boundary
- Fluvial Risk: Very High
- Fluvial Risk: High
- Fluvial Risk: climate change 35%
- Fluvial Risk: climate change 70%
- Surface Water: Very High Risk
- Surface Water: High Risk

Areas Susceptible to Groundwater Flooding

- >= 75%

Purpose of Issue	S2 - Issued for Information		
Classification	Commercial in Confidence		
Client			
Project	Surrey Heath Borough Council SFRA		
Drawing	SHBC Level 1 SFRA Appendix J Combined Flood Risk		
Scale at A3	Drawn	Checked	Approved
1:27500	IC	CG	JS
Project No			Date
CS098308			28/8/2019
Drawing Identifier			Revision
CS098308-CAP-00-XX-DR-A-010			P1

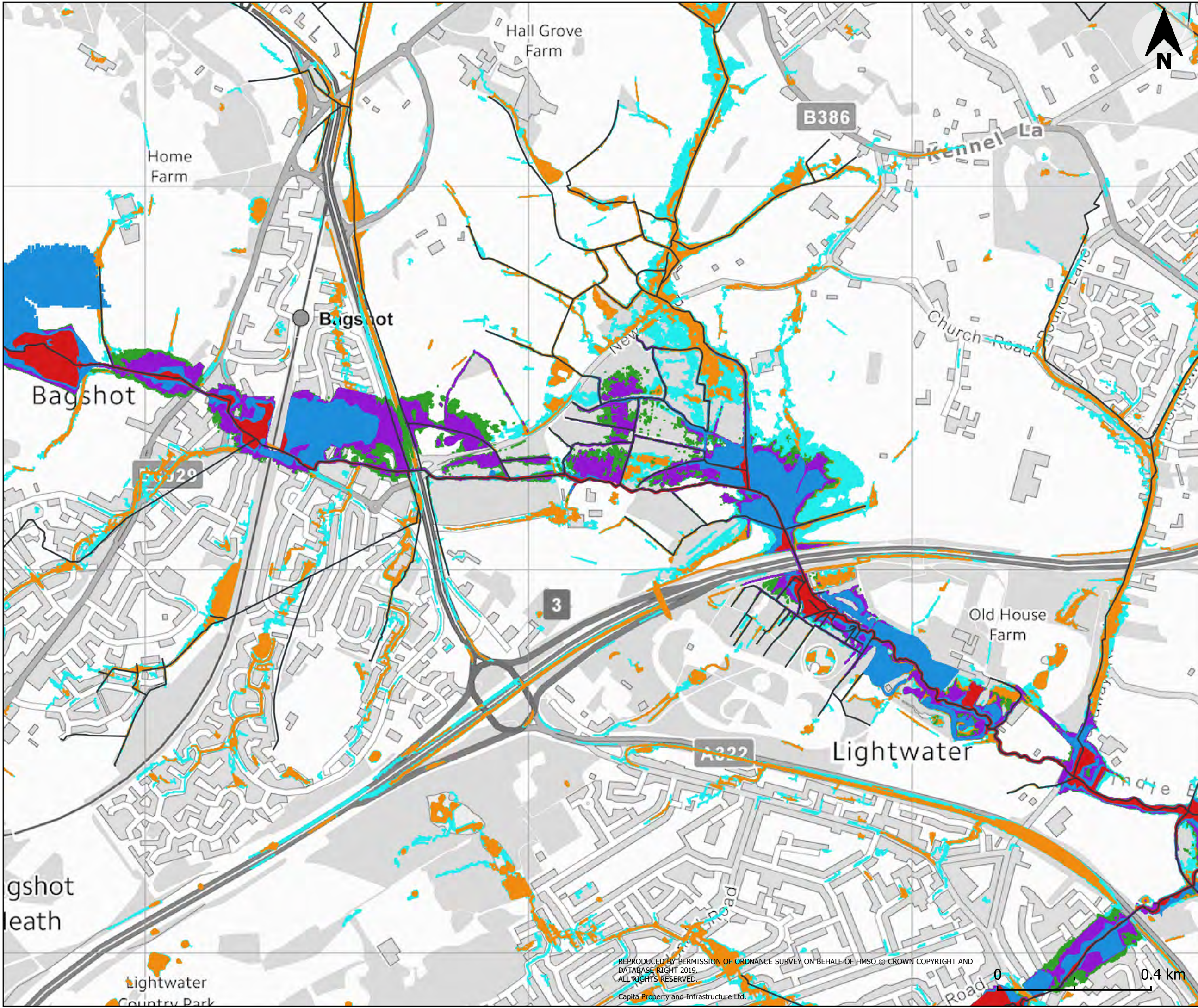
# CAPITA

Real estate and infrastructure

65 Gresham Street, London, EC2V 7NQ  
 T:020 7709 4500 www.capitaproperty.co.uk  
 Capita Property and Infrastructure Ltd.

REPRODUCED BY PERMISSION OF ORDNANCE SURVEY ON BEHALF OF HMSO © CROWN COPYRIGHT AND DATABASE RIGHT 2019. ALL RIGHTS RESERVED.  
 Capita Property and Infrastructure Ltd.






### Legend

- Surrey Heath Borough Boundary
- Fluvial Risk: Very High
- Fluvial Risk: High
- Fluvial Risk: climate change 35%
- Fluvial Risk: climate change 70%
- Surface Water: Very High Risk
- Surface Water: High Risk

Areas Susceptible to Groundwater Flooding

- >= 75%

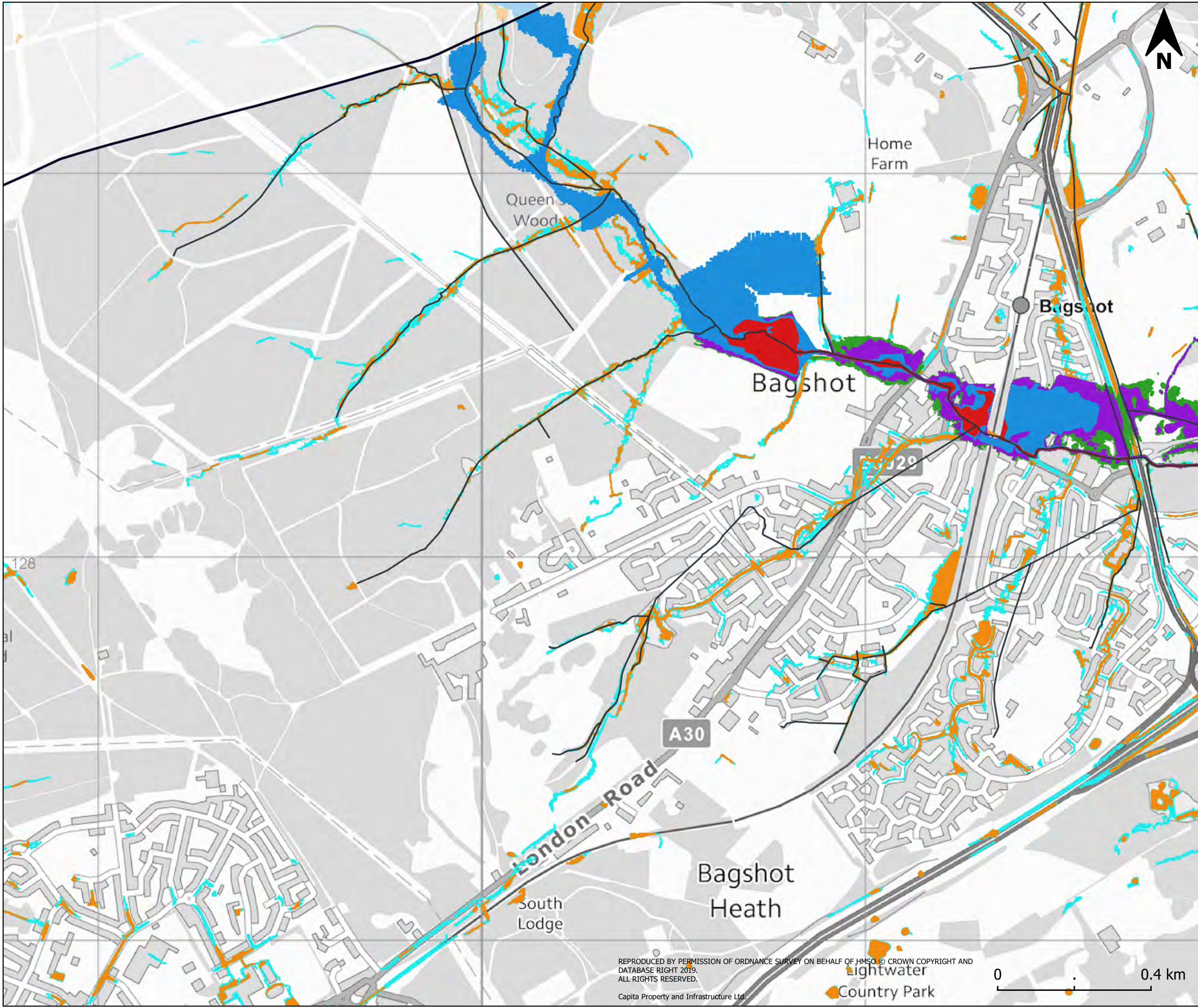
Purpose of Issue			
S2 - Issued for Information			
Classification			
Commercial in Confidence			
Client			
			
Project			
Surrey Heath Borough Council SFRA			
Drawing			
SHBC Level 1 SFRA Appendix J Combined Flood Risk			
Scale at A3	Drawn	Checked	Approved
1:27500	IC	CG	JS
Project No			Date
CS098308			28/8/2019
Drawing Identifier			Revision
CS098308-CAP-00-XX-DR-A-010			P1

## CAPITA

Real estate and infrastructure

65 Gresham Street, London, EC2V 7NQ  
T:020 7709 4500 www.capitaproperty.co.uk  
Capita Property and Infrastructure Ltd.

REPRODUCED BY PERMISSION OF ORDNANCE SURVEY ON BEHALF OF HMSO © CROWN COPYRIGHT AND DATABASE RIGHT 2019. ALL RIGHTS RESERVED.  
Capita Property and Infrastructure Ltd.



### Legend

- Surrey Heath Borough Boundary
- Fluvial Risk: Very High
- Fluvial Risk: High
- Fluvial Risk: climate change 35%
- Fluvial Risk: climate change 70%
- Surface Water: Very High Risk
- Surface Water: High Risk

Areas Susceptible to Groundwater Flooding


- >= 75%

Purpose of Issue  
S2 - Issued for Information

---

Classification  
Commercial in Confidence

---

Client  


---

Project  
Surrey Heath Borough Council  
SFRA


---

Drawing  
SHBC Level 1 SFRA  
Appendix J Combined Flood Risk

---

Scale at A3 1:27500	Drawn IC	Checked CG	Approved JS
Project No CS098308	Date 28/8/2019		
Drawing Identifier CS098308-CAP-00-XX-DR-A-010		Revision P1	

REPRODUCED BY PERMISSION OF ORDNANCE SURVEY ON BEHALF OF HMSO © CROWN COPYRIGHT AND DATABASE RIGHT 2019. ALL RIGHTS RESERVED.  
Capita Property and Infrastructure Ltd.



# CAPITA

Real estate and infrastructure

65 Gresham Street, London, EC2V 7NQ  
T:020 7709 4500 www.capitaproperty.co.uk  
Capita Property and Infrastructure Ltd.