

Legend

- Watercourse
- Flood Zone 3a
- Flood Zone 3a plus 35% climate change
- Flood Zone 3a plus 70% climate change
- Surrey Heath Borough Boundary

Flood Zones 3a uses the Environment Agency's Flood Map.

Climate Change outlines are from Environment Agency detailed hydraulic models.

Note: Flood Zones are only available for watercourses with a catchment greater than 3 square kilometres. Where watercourses exist but are not covered by Flood Zones they may still present a risk. The level of risk from these watercourses both for current risk and future risk should be assessed as part of a detailed site specific flood risk assessment.

Purpose of Issue
S2 - Issued for Information

Classification
Commercial in Confidence



Project
Surrey Heath Borough Council
SFRA

Drawing
SHBC Level 1 SFRA
Appendix D Climate Change

Scale at A3	Drawn	Checked	Approved
1:27500	IC	CG	JS
Project No	Date		
CS098308	15/8/2019		
Drawing Identifier	Revision		
CS098308-CAP-00-XX-DR-A-004	P1		

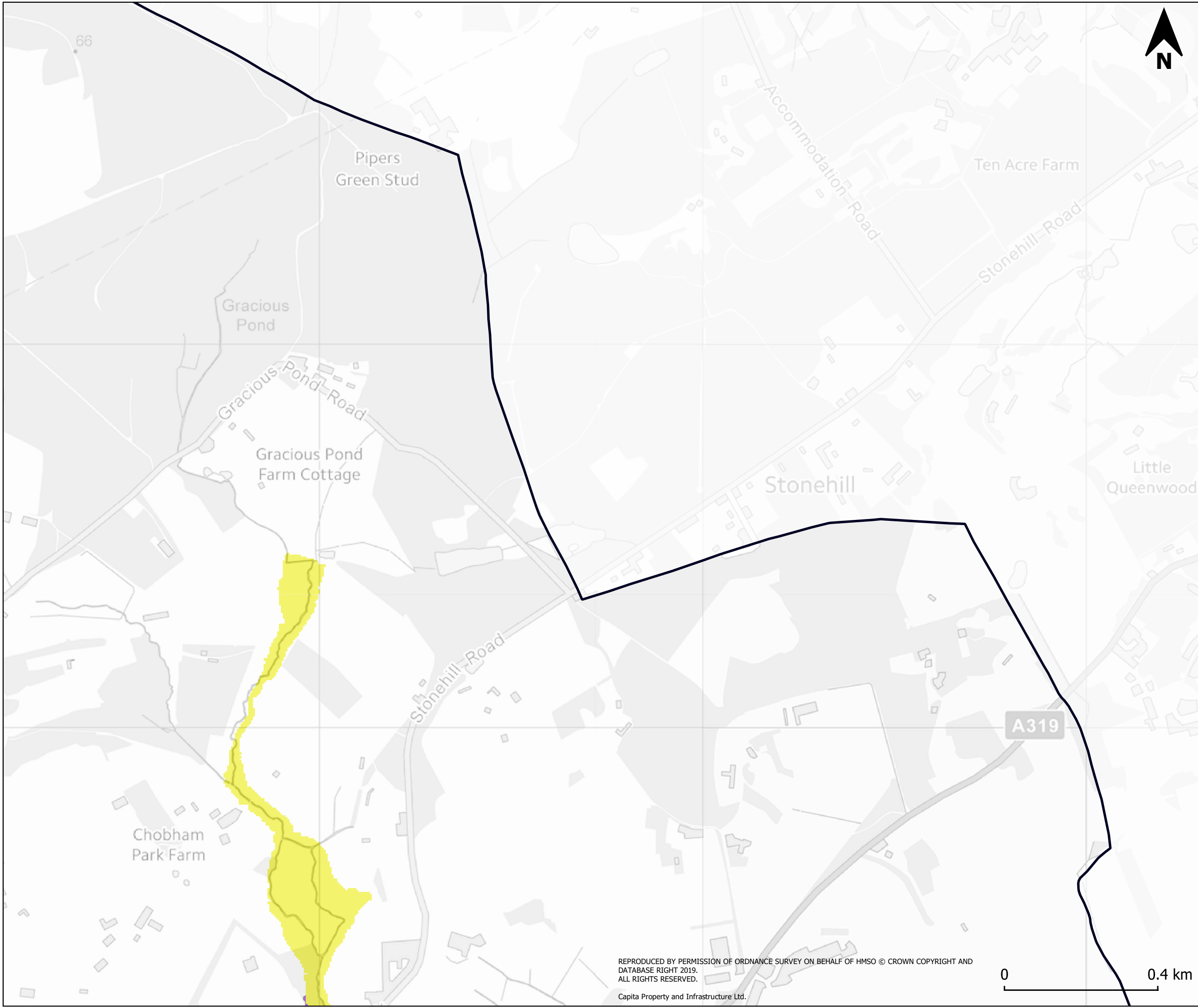


65 Gresham Street, London, EC2V 7NQ
T:020 7709 4500 www.capitaproperty.co.uk
Capita Property and Infrastructure Ltd.

REPRODUCED BY PERMISSION OF ORDNANCE SURVEY ON BEHALF OF HMSO © CROWN COPYRIGHT AND DATABASE RIGHT 2019. ALL RIGHTS RESERVED.

Capita Property and Infrastructure Ltd.





Legend

- Watercourse
- Flood Zone 3a
- Flood Zone 3a plus 35% climate change
- Flood Zone 3a plus 70% climate change
- Surrey Heath Borough Boundary

Flood Zones 3a uses the Environment Agency's Flood Map.

Climate Change outlines are from Environment Agency detailed hydraulic models.

Note: Flood Zones are only available for watercourses with a catchment greater than 3 square kilometres. Where watercourses exist but are not covered by Flood Zones they may still present a risk. The level of risk from these watercourses both for current risk and future risk should be assessed as part of a detailed site specific flood risk assessment.

Purpose of Issue
S2 - Issued for Information

Classification
Commercial in Confidence



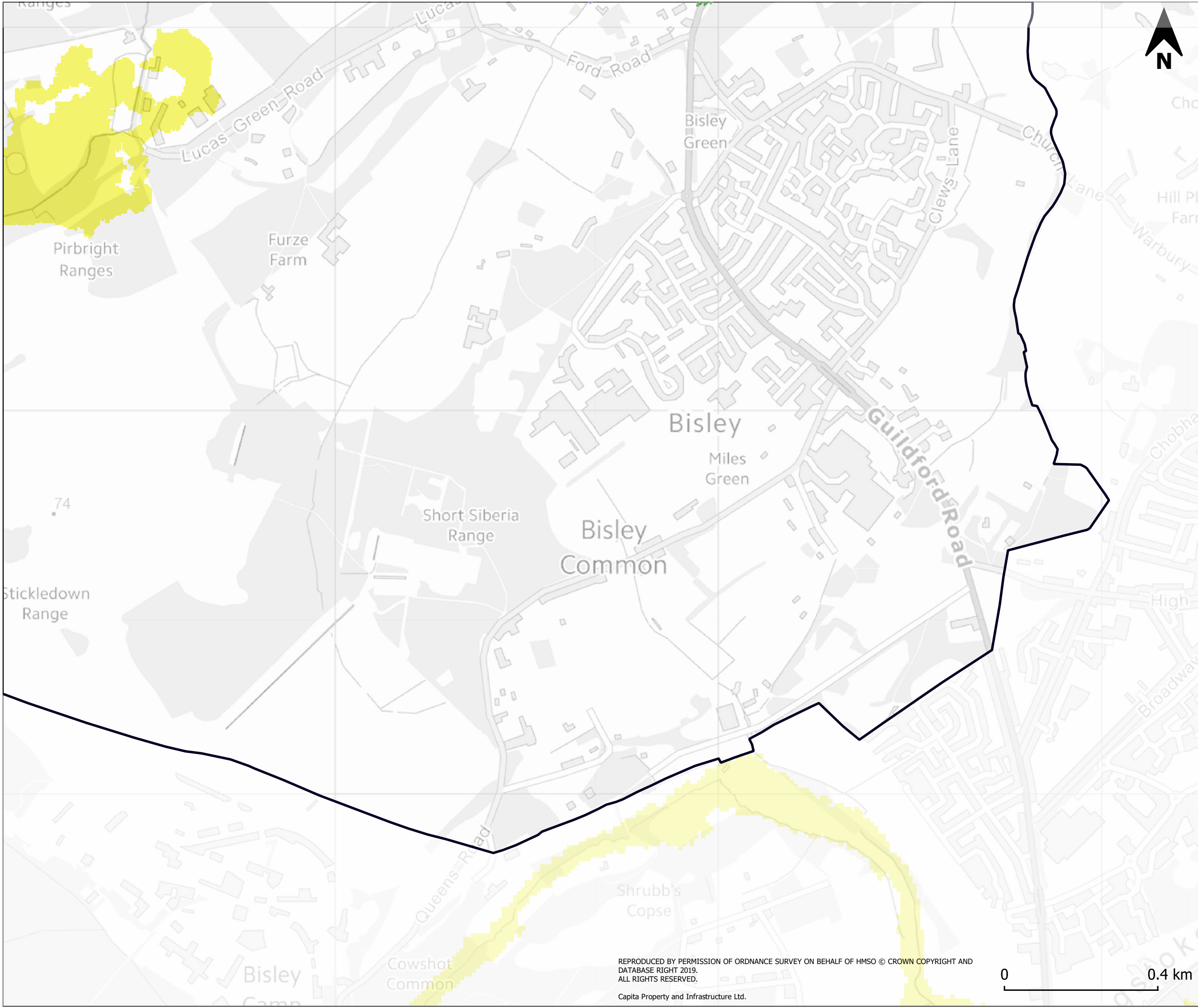
Project
Surrey Heath Borough Council
SFRA

Drawing
SHBC Level 1 SFRA
Appendix D Climate Change

Scale at A3 1:27500	Drawn IC	Checked CG	Approved JS
Project No CS098308	Date 15/8/2019		
Drawing Identifier CS098308-CAP-00-XX-DR-A-004	Revision P1		

CAPITA
Real estate and infrastructure

65 Gresham Street, London, EC2V 7NQ
T:020 7709 4500 www.capitaproperty.co.uk
Capita Property and Infrastructure Ltd.



Legend

- Watercourse
- Flood Zone 3a
- Flood Zone 3a plus 35% climate change
- Flood Zone 3a plus 70% climate change
- Surrey Heath Borough Boundary

Flood Zones 3a uses the Environment Agency's Flood Map.

Climate Change outlines are from Environment Agency detailed hydraulic models.

Note: Flood Zones are only available for watercourses with a catchment greater than 3 square kilometres. Where watercourses exist but are not covered by Flood Zones they may still present a risk. The level of risk from these watercourses both for current risk and future risk should be assessed as part of a detailed site specific flood risk assessment.

Purpose of Issue
S2 - Issued for Information

Classification
Commercial in Confidence

Client



Project
Surrey Heath Borough Council
SFRA

Drawing
SHBC Level 1 SFRA
Appendix D Climate Change

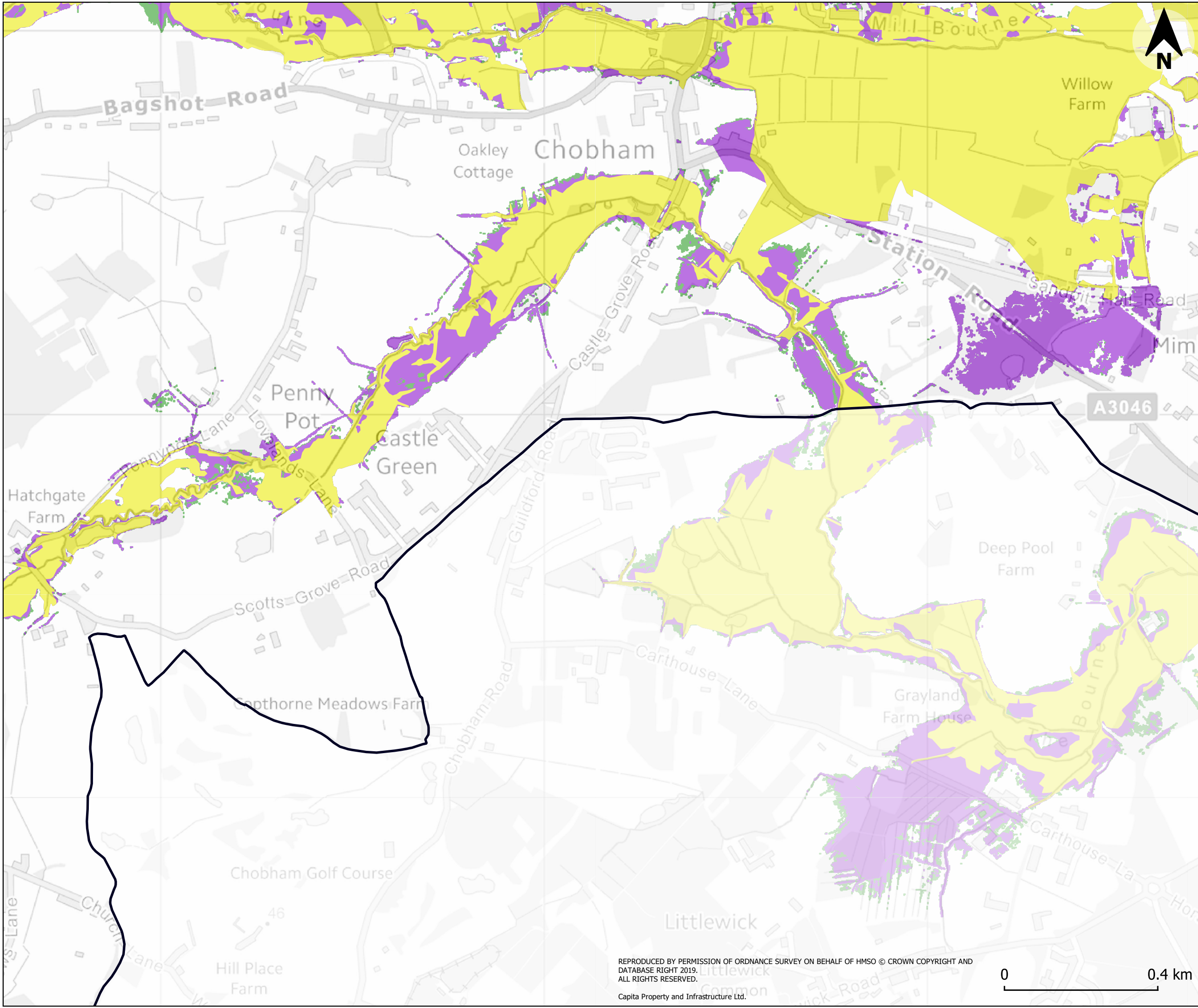
Scale at A3	Drawn	Checked	Approved
1:27500	IC	CG	JS
Project No	Date		
CS098308	15/8/2019		
Drawing Identifier	Revision		
CS098308-CAP-00-XX-DR-A-004	P1		



Real estate and infrastructure

65 Gresham Street, London, EC2V 7NQ
T:020 7709 4500 www.capitaproperty.co.uk
Capita Property and Infrastructure Ltd.

REPRODUCED BY PERMISSION OF ORDNANCE SURVEY ON BEHALF OF HMSO © CROWN COPYRIGHT AND DATABASE RIGHT 2019. ALL RIGHTS RESERVED.
Capita Property and Infrastructure Ltd.



Legend

- Watercourse
- Flood Zone 3a
- Flood Zone 3a plus 35% climate change
- Flood Zone 3a plus 70% climate change
- Surrey Heath Borough Boundary

Flood Zones 3a uses the Environment Agency's Flood Map.

Climate Change outlines are from Environment Agency detailed hydraulic models.

Note: Flood Zones are only available for watercourses with a catchment greater than 3 square kilometres. Where watercourses exist but are not covered by Flood Zones they may still present a risk. The level of risk from these watercourses both for current risk and future risk should be assessed as part of a detailed site specific flood risk assessment.

Purpose of Issue
S2 - Issued for Information

Classification
Commercial in Confidence



Project
Surrey Heath Borough Council
SFRA

Drawing
SHBC Level 1 SFRA
Appendix D Climate Change

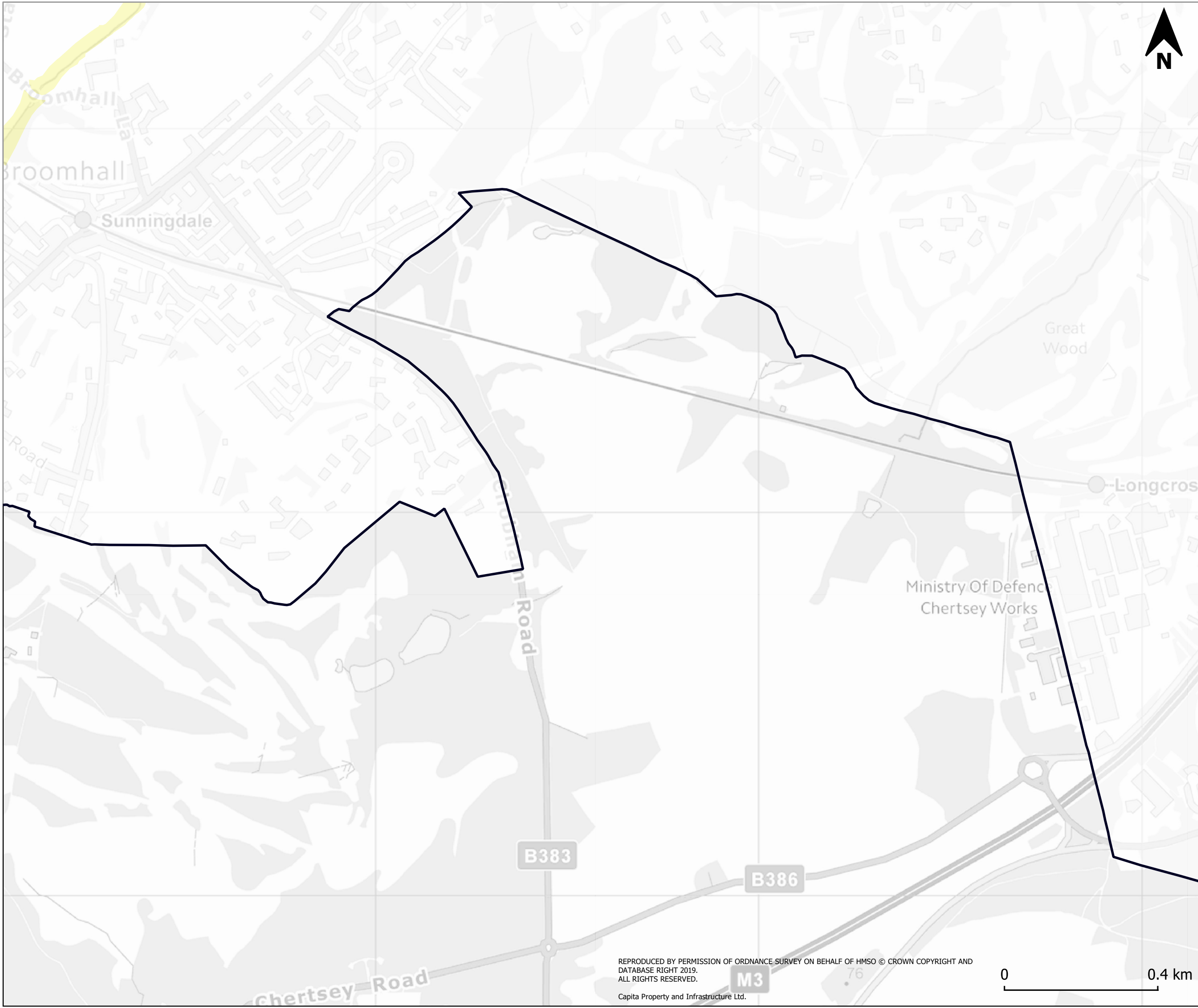
Scale at A3	Drawn	Checked	Approved
1:27500	IC	CG	JS
Project No	Date		
CS098308	15/8/2019		
Drawing Identifier	Revision		
CS098308-CAP-00-XX-DR-A-004	P1		

CAPITA
Real estate and infrastructure






65 Gresham Street, London, EC2V 7NQ
T:020 7709 4500 www.capitaproperty.co.uk
Capita Property and Infrastructure Ltd.

REPRODUCED BY PERMISSION OF ORDNANCE SURVEY ON BEHALF OF HMSO © CROWN COPYRIGHT AND DATABASE RIGHT 2019. ALL RIGHTS RESERVED.
Capita Property and Infrastructure Ltd.





Legend

-  Watercourse
-  Flood Zone 3a
-  Flood Zone 3a plus 35% climate change
-  Flood Zone 3a plus 70% climate change
-  Surrey Heath Borough Boundary

Flood Zones 3a uses the Environment Agency's Flood Map.

Climate Change outlines are from Environment Agency detailed hydraulic models.

Note: Flood Zones are only available for watercourses with a catchment greater than 3 square kilometres. Where watercourses exist but are not covered by Flood Zones they may still present a risk. The level of risk from these watercourses both for current risk and future risk should be assessed as part of a detailed site specific flood risk assessment.

Purpose of Issue
S2 - Issued for Information

Classification
Commercial in Confidence

Client



Project
Surrey Heath Borough Council
SFRA

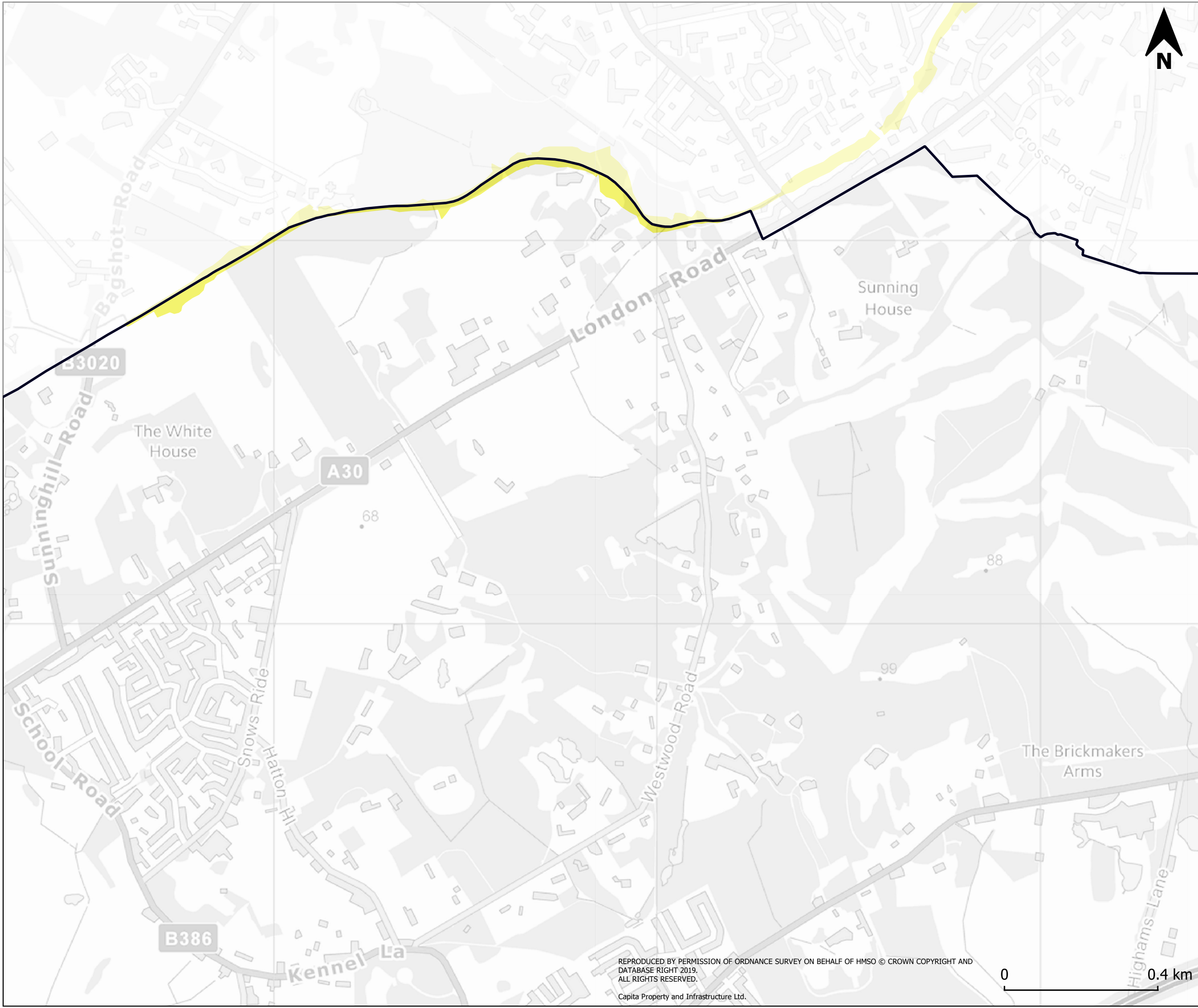
Drawing
SHBC Level 1 SFRA
Appendix D Climate Change

Scale at A3	Drawn	Checked	Approved
1:27500	IC	CG	JS
Project No	Date		
CS098308	15/8/2019		
Drawing Identifier	Revision		
CS098308-CAP-00-XX-DR-A-004	P1		



Real estate and infrastructure

65 Gresham Street, London, EC2V 7NQ
T:020 7709 4500 www.capitaproperty.co.uk
Capita Property and Infrastructure Ltd.



- ### Legend
- Watercourse
 - Flood Zone 3a
 - Flood Zone 3a plus 35% climate change
 - Flood Zone 3a plus 70% climate change
 - Surrey Heath Borough Boundary

Flood Zones 3a uses the Environment Agency's Flood Map.

Climate Change outlines are from Environment Agency detailed hydraulic models.

Note: Flood Zones are only available for watercourses with a catchment greater than 3 square kilometres. Where watercourses exist but are not covered by Flood Zones they may still present a risk. The level of risk from these watercourses both for current risk and future risk should be assessed as part of a detailed site specific flood risk assessment.

Purpose of Issue
S2 - Issued for Information

Classification
Commercial in Confidence



Project
Surrey Heath Borough Council
SFRA

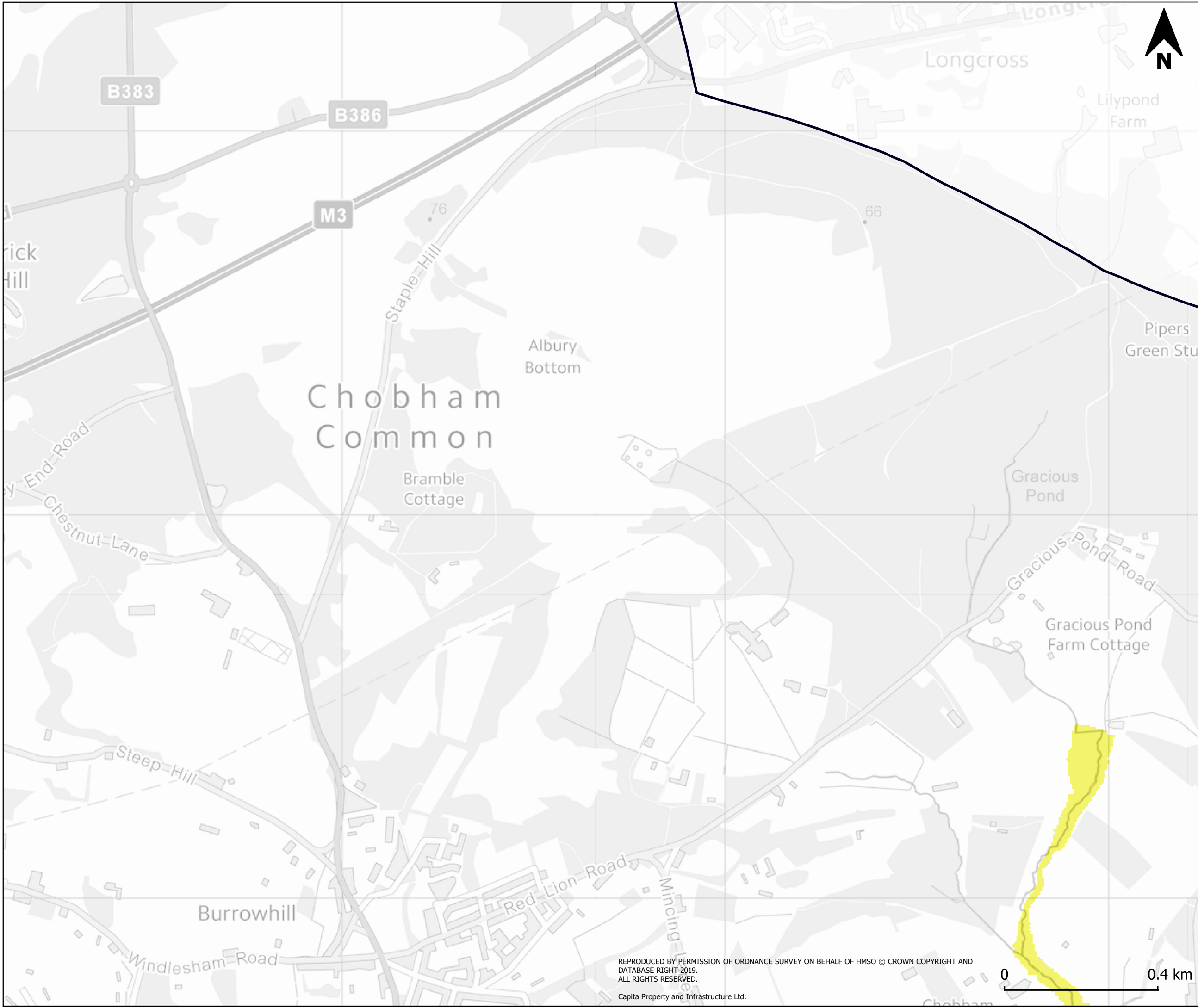
Drawing
SHBC Level 1 SFRA
Appendix D Climate Change

Scale at A3	Drawn	Checked	Approved
1:27500	IC	CG	JS
Project No	Date		
CS098308	15/8/2019		
Drawing Identifier	Revision		
CS098308-CAP-00-XX-DR-A-004	P1		



65 Gresham Street, London, EC2V 7NQ
T:020 7709 4500 www.capitaproperty.co.uk
Capita Property and Infrastructure Ltd.

REPRODUCED BY PERMISSION OF ORDNANCE SURVEY ON BEHALF OF HMSO © CROWN COPYRIGHT AND DATABASE RIGHT 2019. ALL RIGHTS RESERVED.
Capita Property and Infrastructure Ltd.



Legend

- Watercourse
- Flood Zone 3a
- Flood Zone 3a plus 35% climate change
- Flood Zone 3a plus 70% climate change
- Surrey Heath Borough Boundary

Flood Zones 3a uses the Environment Agency's Flood Map.

Climate Change outlines are from Environment Agency detailed hydraulic models.

Note: Flood Zones are only available for watercourses with a catchment greater than 3 square kilometres. Where watercourses exist but are not covered by Flood Zones they may still present a risk. The level of risk from these watercourses both for current risk and future risk should be assessed as part of a detailed site specific flood risk assessment.

Purpose of Issue
S2 - Issued for Information

Classification
Commercial in Confidence



Project
Surrey Heath Borough Council
SFRA

Drawing
SHBC Level 1 SFRA
Appendix D Climate Change

Scale at A3 1:27500	Drawn IC	Checked CG	Approved JS
Project No CS098308	Date 15/8/2019		
Drawing Identifier CS098308-CAP-00-XX-DR-A-004	Revision P1		

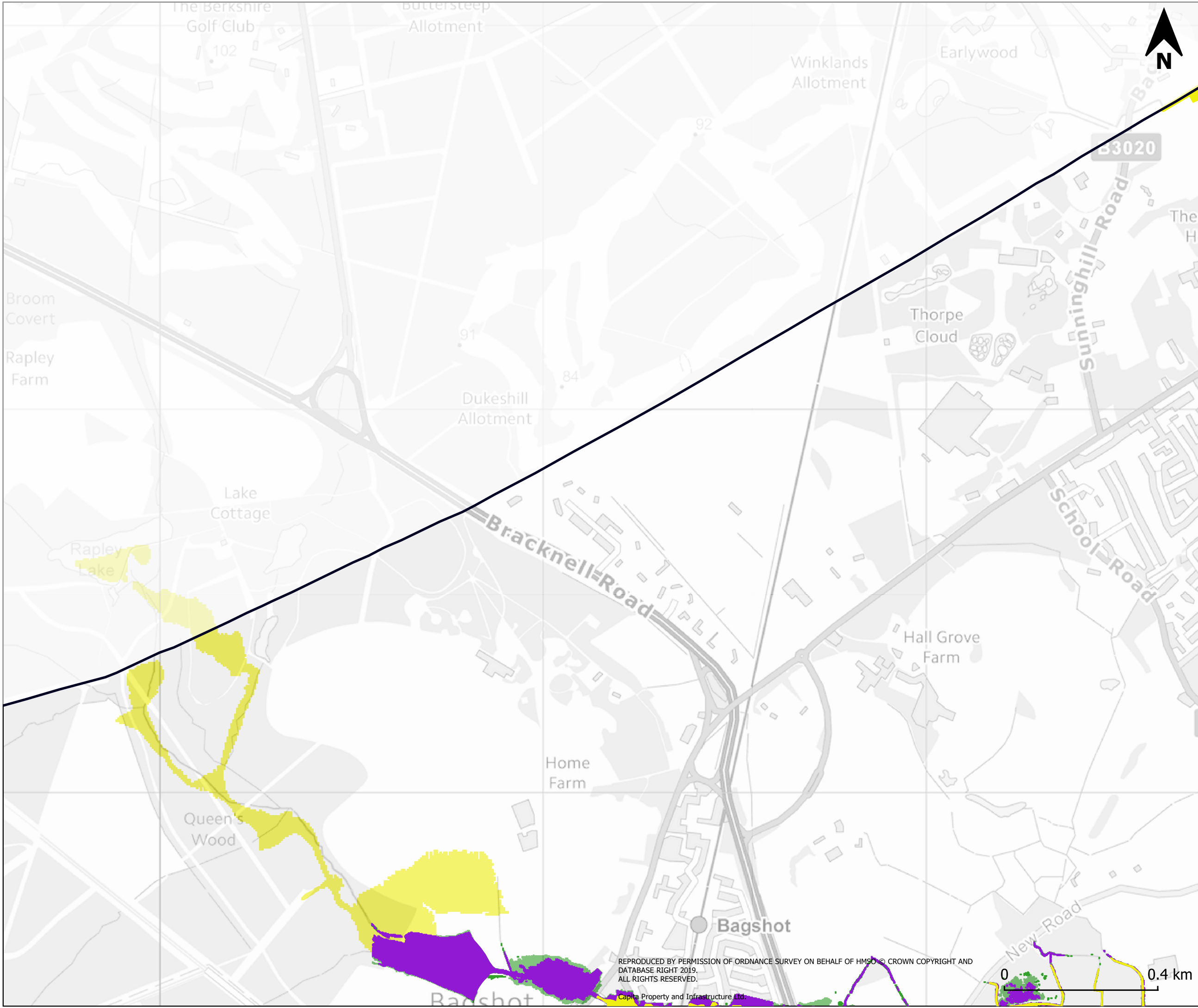


65 Gresham Street, London, EC2V 7NQ
T:020 7709 4500 www.capitaproperty.co.uk
Capita Property and Infrastructure Ltd.






REPRODUCED BY PERMISSION OF ORDNANCE SURVEY ON BEHALF OF HMSO © CROWN COPYRIGHT AND DATABASE RIGHT 2019. ALL RIGHTS RESERVED.

Capita Property and Infrastructure Ltd.





Legend

-  Watercourse
-  Flood Zone 3a
-  Flood Zone 3a plus 35% climate change
-  Flood Zone 3a plus 70% climate change
-  Surrey Heath Borough Boundary

Flood Zones 3a uses the Environment Agency's Flood Map.

Climate Change outlines are from Environment Agency detailed hydraulic models.

Note: Flood Zones are only available for watercourses with a catchment greater than 3 square kilometres. Where watercourses exist but are not covered by Flood Zones they may still present a risk. The level of risk from these watercourses both for current risk and future risk should be assessed as part of a detailed site specific flood risk assessment.

Purpose of Issue
S2 - Issued for Information

Classification
Commercial in Confidence



Project
Surrey Heath Borough Council
SFRA

Drawing
SHBC Level 1 SFRA
Appendix D Climate Change

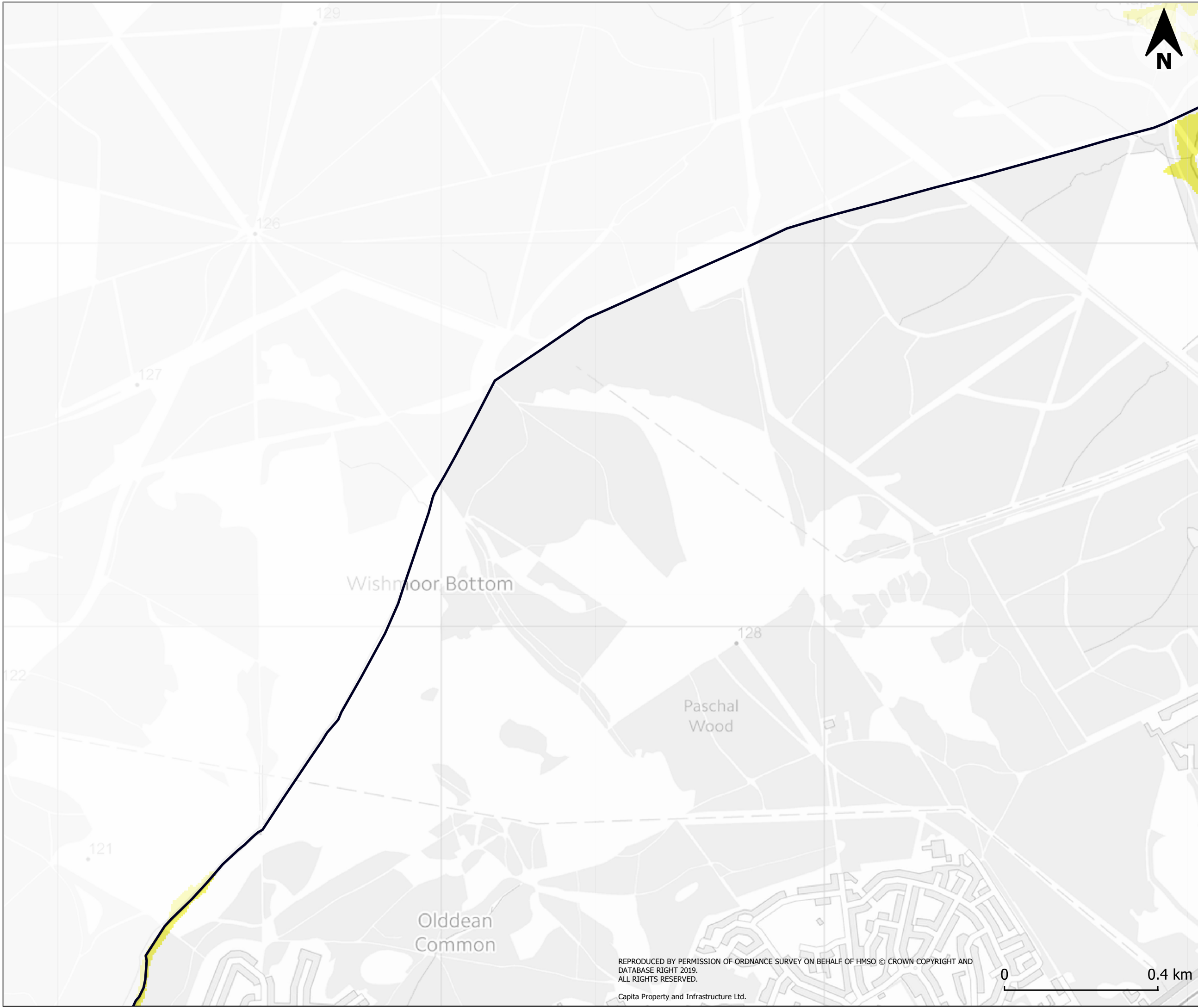
Scale at A3	Drawn	Checked	Approved
1:27500	IC	CG	JS
Project No	Date		
CS098308	15/8/2019		
Drawing Identifier	Revision		
CS098308-CAP-00-XX-DR-A-004	P1		



65 Gresham Street, London, EC2V 7NQ
T:020 7709 4500 www.capitaproperty.co.uk
Capita Property and Infrastructure Ltd.

REPRODUCED BY PERMISSION OF ORDNANCE SURVEY ON BEHALF OF HMSO © CROWN COPYRIGHT AND DATABASE RIGHT 2019. ALL RIGHTS RESERVED.

Capita Property and Infrastructure Ltd.



Legend

- Watercourse
- Flood Zone 3a
- Flood Zone 3a plus 35% climate change
- Flood Zone 3a plus 70% climate change
- Surrey Heath Borough Boundary

Flood Zones 3a uses the Environment Agency's Flood Map.

Climate Change outlines are from Environment Agency detailed hydraulic models.

Note: Flood Zones are only available for watercourses with a catchment greater than 3 square kilometres. Where watercourses exist but are not covered by Flood Zones they may still present a risk. The level of risk from these watercourses both for current risk and future risk should be assessed as part of a detailed site specific flood risk assessment.

Purpose of Issue
S2 - Issued for Information

Classification
Commercial in Confidence

Client



Project
Surrey Heath Borough Council
SFRA

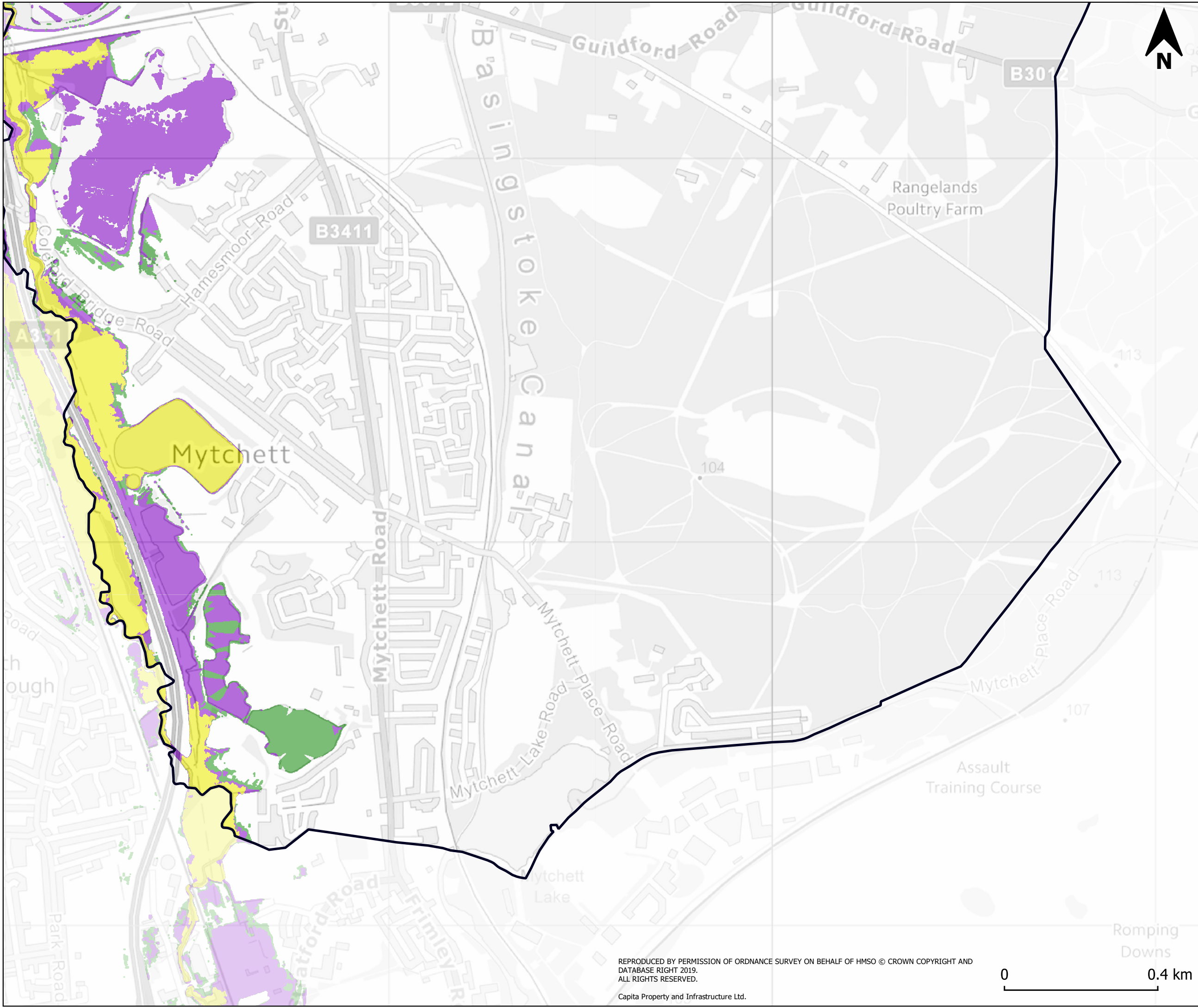
Drawing
SHBC Level 1 SFRA
Appendix D Climate Change

Scale at A3 1:27500	Drawn IC	Checked CG	Approved JS
Project No CS098308	Date 15/8/2019		
Drawing Identifier CS098308-CAP-00-XX-DR-A-004			Revision P1



Real estate and infrastructure

65 Gresham Street, London, EC2V 7NQ
T:020 7709 4500 www.capitaproperty.co.uk
Capita Property and Infrastructure Ltd.



Legend

- Watercourse
- Flood Zone 3a
- Flood Zone 3a plus 35% climate change
- Flood Zone 3a plus 70% climate change
- Surrey Heath Borough Boundary

Flood Zones 3a uses the Environment Agency's Flood Map.

Climate Change outlines are from Environment Agency detailed hydraulic models.

Note: Flood Zones are only available for watercourses with a catchment greater than 3 square kilometres. Where watercourses exist but are not covered by Flood Zones they may still present a risk. The level of risk from these watercourses both for current risk and future risk should be assessed as part of a detailed site specific flood risk assessment.

Purpose of Issue
S2 - Issued for Information

Classification
Commercial in Confidence



Project
Surrey Heath Borough Council
SFRA

Drawing
SHBC Level 1 SFRA
Appendix D Climate Change

Scale at A3	Drawn	Checked	Approved
1:27500	IC	CG	JS
Project No	Date		
CS098308	15/8/2019		
Drawing Identifier	Revision		
CS098308-CAP-00-XX-DR-A-004	P1		

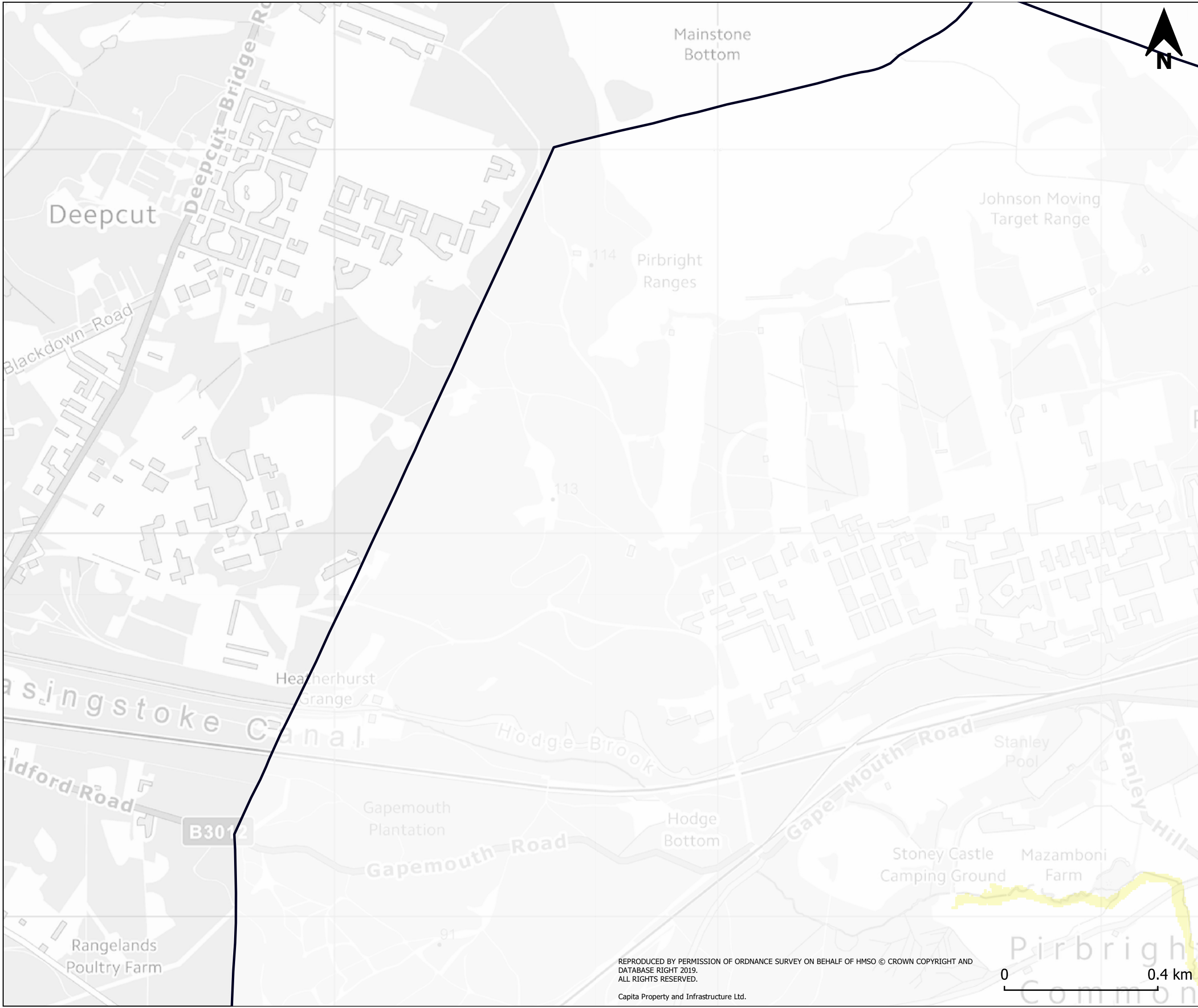







65 Gresham Street, London, EC2V 7NQ
T:020 7709 4500 www.capitaproperty.co.uk
Capita Property and Infrastructure Ltd.

REPRODUCED BY PERMISSION OF ORDNANCE SURVEY ON BEHALF OF HMSO © CROWN COPYRIGHT AND DATABASE RIGHT 2019. ALL RIGHTS RESERVED.

Capita Property and Infrastructure Ltd.





- ### Legend
-  Watercourse
 -  Flood Zone 3a
 -  Flood Zone 3a plus 35% climate change
 -  Flood Zone 3a plus 70% climate change
 -  Surrey Heath Borough Boundary

Flood Zones 3a uses the Environment Agency's Flood Map.

Climate Change outlines are from Environment Agency detailed hydraulic models.

Note: Flood Zones are only available for watercourses with a catchment greater than 3 square kilometres. Where watercourses exist but are not covered by Flood Zones they may still present a risk. The level of risk from these watercourses both for current risk and future risk should be assessed as part of a detailed site specific flood risk assessment.

Purpose of Issue
S2 - Issued for Information

Classification
Commercial in Confidence



Project
Surrey Heath Borough Council
SFRA

Drawing
SHBC Level 1 SFRA
Appendix D Climate Change

Scale at A3	Drawn	Checked	Approved
1:27500	IC	CG	JS
Project No	Date		
CS098308	15/8/2019		
Drawing Identifier	Revision		
CS098308-CAP-00-XX-DR-A-004	P1		

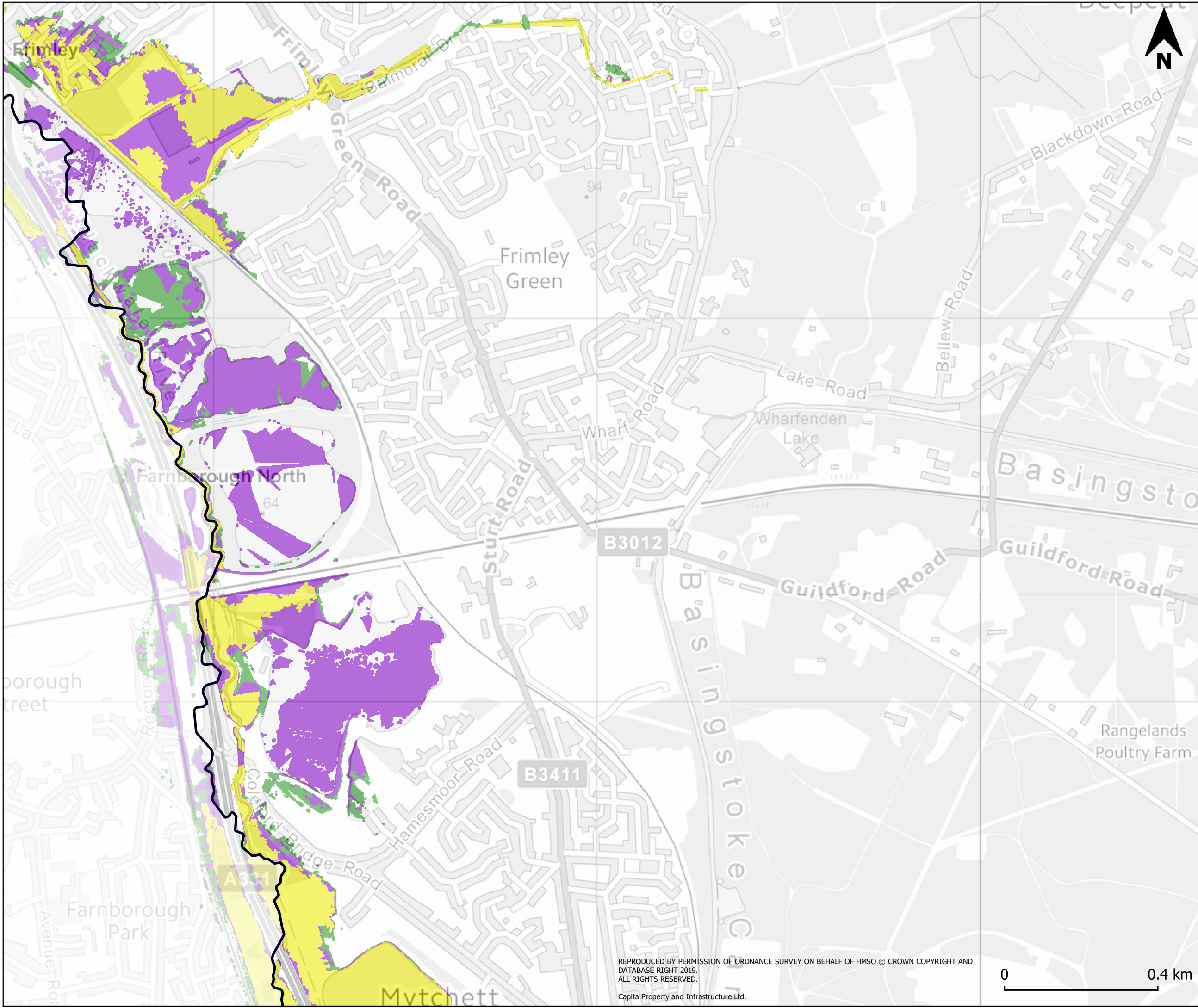


65 Gresham Street, London, EC2V 7NQ
T:020 7709 4500 www.capitaproperty.co.uk
Capita Property and Infrastructure Ltd.

REPRODUCED BY PERMISSION OF ORDNANCE SURVEY ON BEHALF OF HMSO © CROWN COPYRIGHT AND DATABASE RIGHT 2019. ALL RIGHTS RESERVED.

Capita Property and Infrastructure Ltd.





Legend

- Watercourse
- Flood Zone 3a
- Flood Zone 3a plus 35% climate change
- Flood Zone 3a plus 70% climate change
- Surrey Heath Borough Boundary

Flood Zones 3a uses the Environment Agency's Flood Map.

Climate Change outlines are from Environment Agency detailed hydraulic models.

Note: Flood Zones are only available for watercourses with a catchment greater than 3 square kilometres. Where watercourses exist but are not covered by Flood Zones they may still present a risk. The level of risk from these watercourses both for current risk and future risk should be assessed as part of a detailed site specific flood risk assessment.

Purpose of Issue
S2 - Issued for Information

Classification
Commercial in Confidence



Project
Surrey Heath Borough Council
SFRA

Drawing
SHBC Level 1 SFRA
Appendix D Climate Change

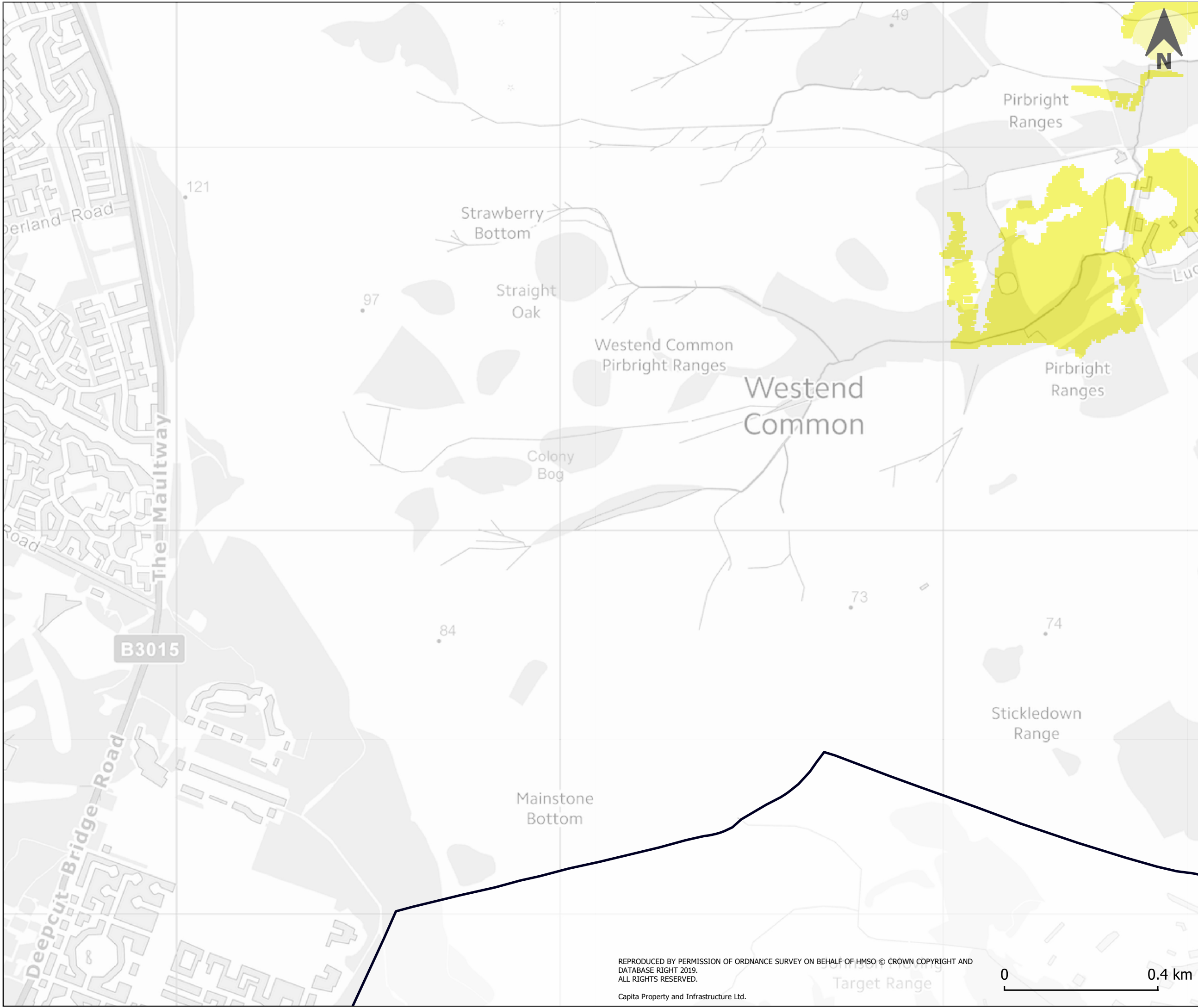
Scale at A3	Drawn	Checked	Approved
1:27500	IC	CG	JS
Project No	Date		
CS098308	15/8/2019		
Drawing Identifier	Revision		
CS098308-CAP-00-XX-DR-A-004	P1		








65 Gresham Street, London, EC2V 7NQ
T:020 7709 4500 www.capitaproperty.co.uk
Capita Property and Infrastructure Ltd.

REPRODUCED BY PERMISSION OF ORDNANCE SURVEY ON BEHALF OF HMSO © CROWN COPYRIGHT AND DATABASE RIGHT 2019. ALL RIGHTS RESERVED.
Capita Property and Infrastructure Ltd.





Legend

-  Watercourse
-  Flood Zone 3a
-  Flood Zone 3a plus 35% climate change
-  Flood Zone 3a plus 70% climate change
-  Surrey Heath Borough Boundary

Flood Zones 3a uses the Environment Agency's Flood Map.

Climate Change outlines are from Environment Agency detailed hydraulic models.

Note: Flood Zones are only available for watercourses with a catchment greater than 3 square kilometres. Where watercourses exist but are not covered by Flood Zones they may still present a risk. The level of risk from these watercourses both for current risk and future risk should be assessed as part of a detailed site specific flood risk assessment.

Purpose of Issue
S2 - Issued for Information

Classification
Commercial in Confidence



Project
Surrey Heath Borough Council
SFRA

Drawing
SHBC Level 1 SFRA
Appendix D Climate Change

Scale at A3	Drawn	Checked	Approved
1:27500	IC	CG	JS
Project No	Date		
CS098308	15/8/2019		
Drawing Identifier	Revision		
CS098308-CAP-00-XX-DR-A-004	P1		

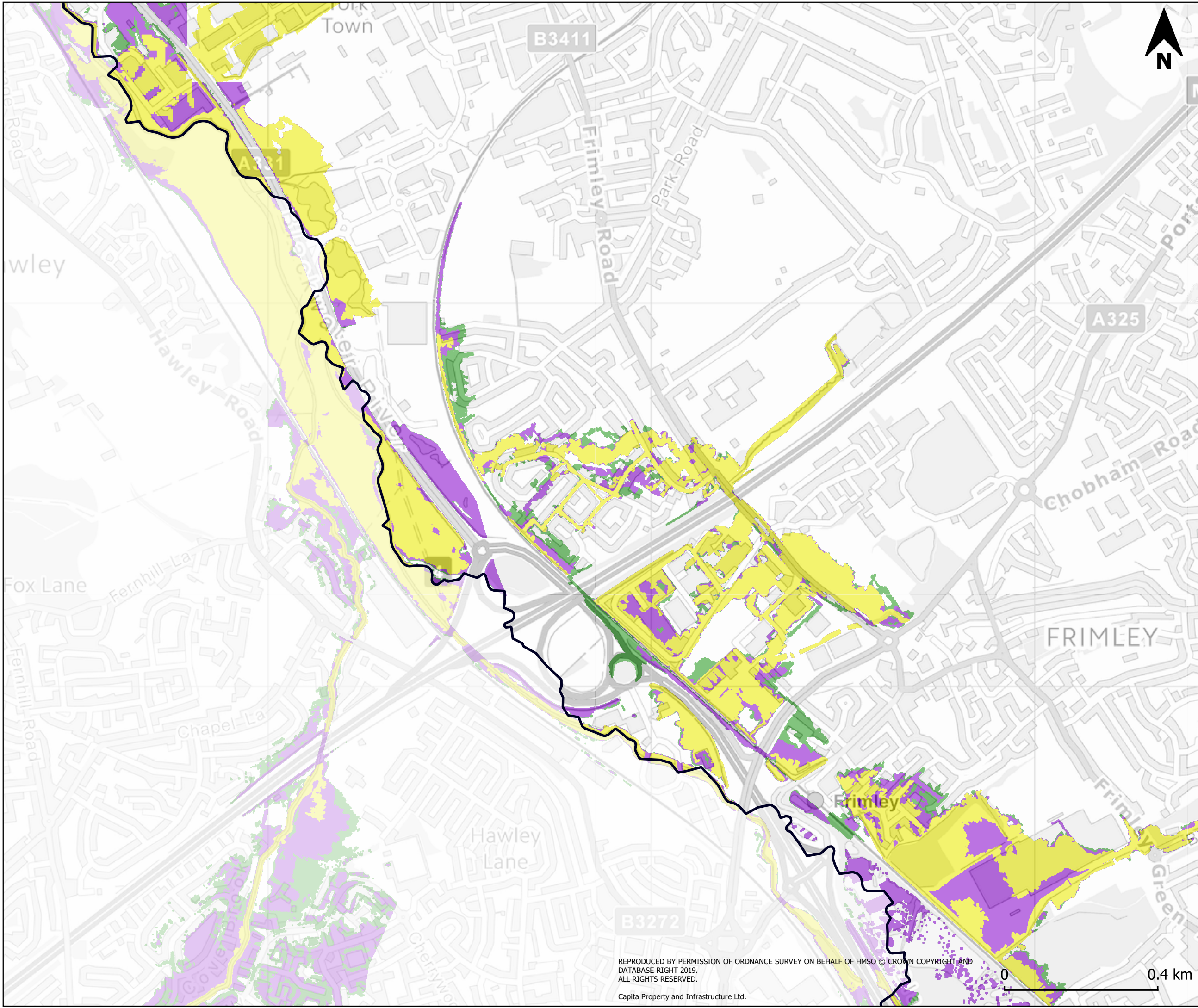


65 Gresham Street, London, EC2V 7NQ
T:020 7709 4500 www.capitaproperty.co.uk
Capita Property and Infrastructure Ltd.

REPRODUCED BY PERMISSION OF ORDNANCE SURVEY ON BEHALF OF HMSO © CROWN COPYRIGHT AND DATABASE RIGHT 2019. ALL RIGHTS RESERVED.

Capita Property and Infrastructure Ltd.





Legend

- Watercourse
- Flood Zone 3a
- Flood Zone 3a plus 35% climate change
- Flood Zone 3a plus 70% climate change
- Surrey Heath Borough Boundary

Flood Zones 3a uses the Environment Agency's Flood Map.

Climate Change outlines are from Environment Agency detailed hydraulic models.

Note: Flood Zones are only available for watercourses with a catchment greater than 3 square kilometres. Where watercourses exist but are not covered by Flood Zones they may still present a risk. The level of risk from these watercourses both for current risk and future risk should be assessed as part of a detailed site specific flood risk assessment.

Purpose of Issue
S2 - Issued for Information

Classification
Commercial in Confidence



Project
Surrey Heath Borough Council
SFRA

Drawing
SHBC Level 1 SFRA
Appendix D Climate Change

Scale at A3	Drawn	Checked	Approved
1:27500	IC	CG	JS
Project No	Date		
CS098308	15/8/2019		
Drawing Identifier	Revision		
CS098308-CAP-00-XX-DR-A-004	P1		

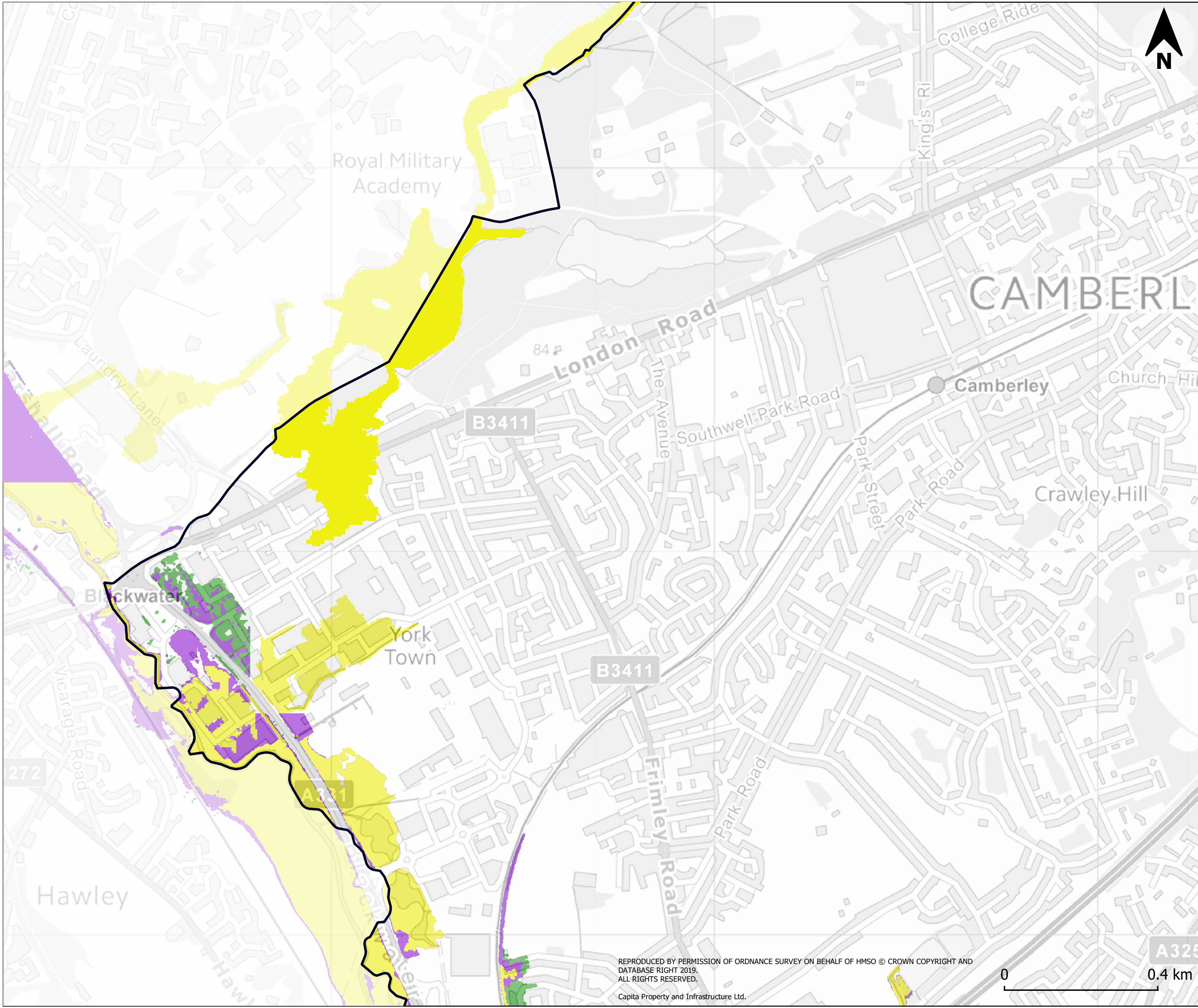


65 Gresham Street, London, EC2V 7NQ
T:020 7709 4500 www.capitaproperty.co.uk
Capita Property and Infrastructure Ltd.

REPRODUCED BY PERMISSION OF ORDNANCE SURVEY ON BEHALF OF HMSO © CROWN COPYRIGHT AND DATABASE RIGHT 2019. ALL RIGHTS RESERVED.

Capita Property and Infrastructure Ltd.





Legend

- Watercourse
- Flood Zone 3a
- Flood Zone 3a plus 35% climate change
- Flood Zone 3a plus 70% climate change
- Surrey Heath Borough Boundary

Flood Zones 3a uses the Environment Agency's Flood Map.

Climate Change outlines are from Environment Agency detailed hydraulic models.

Note: Flood Zones are only available for watercourses with a catchment greater than 3 square kilometres. Where watercourses exist but are not covered by Flood Zones they may still present a risk. The level of risk from these watercourses both for current risk and future risk should be assessed as part of a detailed site specific flood risk assessment.

Purpose of Issue
S2 - Issued for Information

Classification
Commercial in Confidence



Project
Surrey Heath Borough Council
SFRA

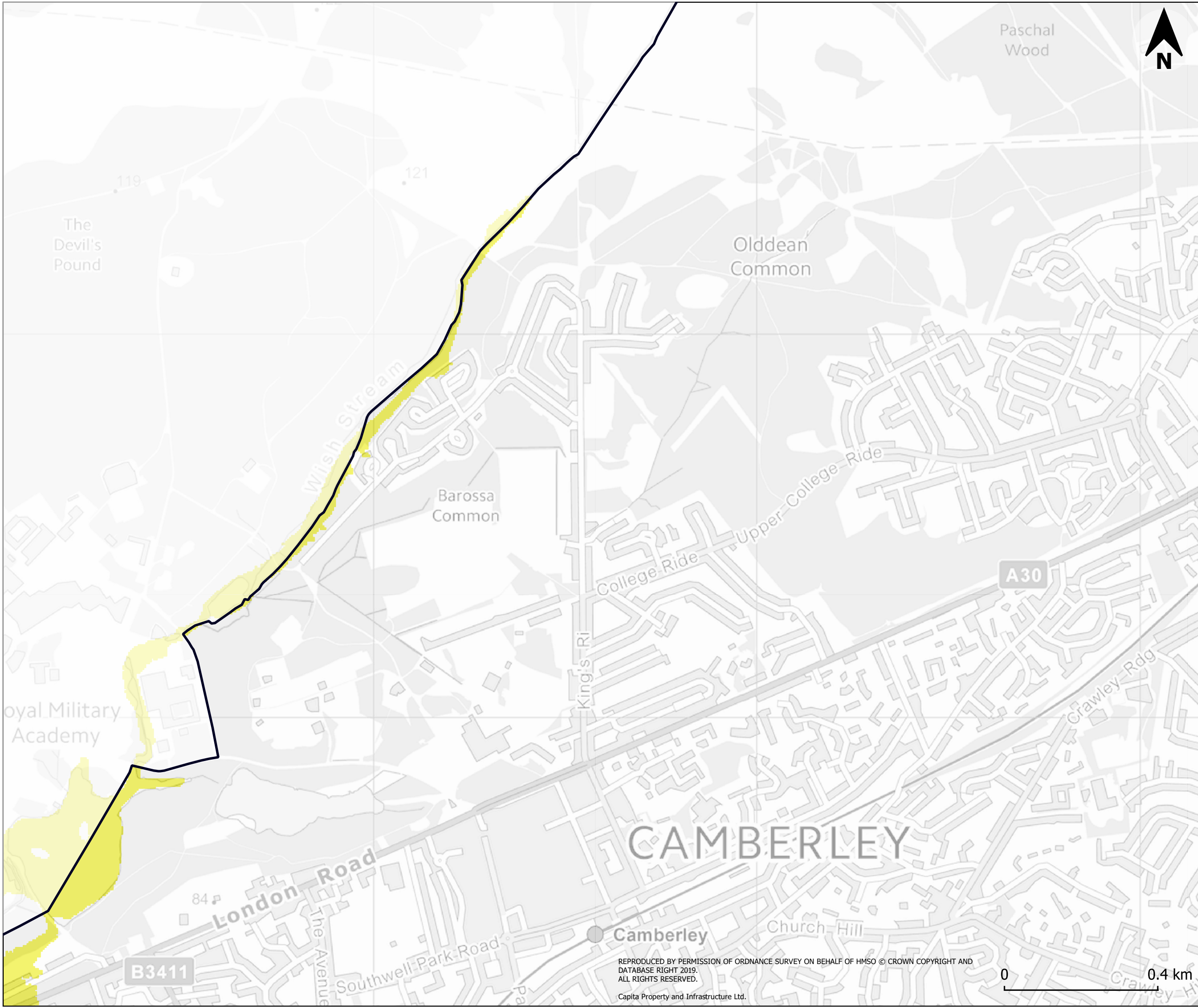
Drawing
SHBC Level 1 SFRA
Appendix D Climate Change

Scale at A3	Drawn	Checked	Approved
1:27500	IC	CG	JS
Project No	Date		
CS098308	15/8/2019		
Drawing Identifier	Revision		
CS098308-CAP-00-XX-DR-A-004	P1		



65 Gresham Street, London, EC2V 7NQ
T:020 7709 4500 www.capitaproperty.co.uk
Capita Property and Infrastructure Ltd.

REPRODUCED BY PERMISSION OF ORDNANCE SURVEY ON BEHALF OF HMSO © CROWN COPYRIGHT AND DATABASE RIGHT 2019. ALL RIGHTS RESERVED.
Capita Property and Infrastructure Ltd.



Legend

- Watercourse
- Flood Zone 3a
- Flood Zone 3a plus 35% climate change
- Flood Zone 3a plus 70% climate change
- Surrey Heath Borough Boundary

Flood Zones 3a uses the Environment Agency's Flood Map.

Climate Change outlines are from Environment Agency detailed hydraulic models.

Note: Flood Zones are only available for watercourses with a catchment greater than 3 square kilometres. Where watercourses exist but are not covered by Flood Zones they may still present a risk. The level of risk from these watercourses both for current risk and future risk should be assessed as part of a detailed site specific flood risk assessment.

Purpose of Issue
S2 - Issued for Information

Classification
Commercial in Confidence



Project
Surrey Heath Borough Council
SFRA

Drawing
SHBC Level 1 SFRA
Appendix D Climate Change

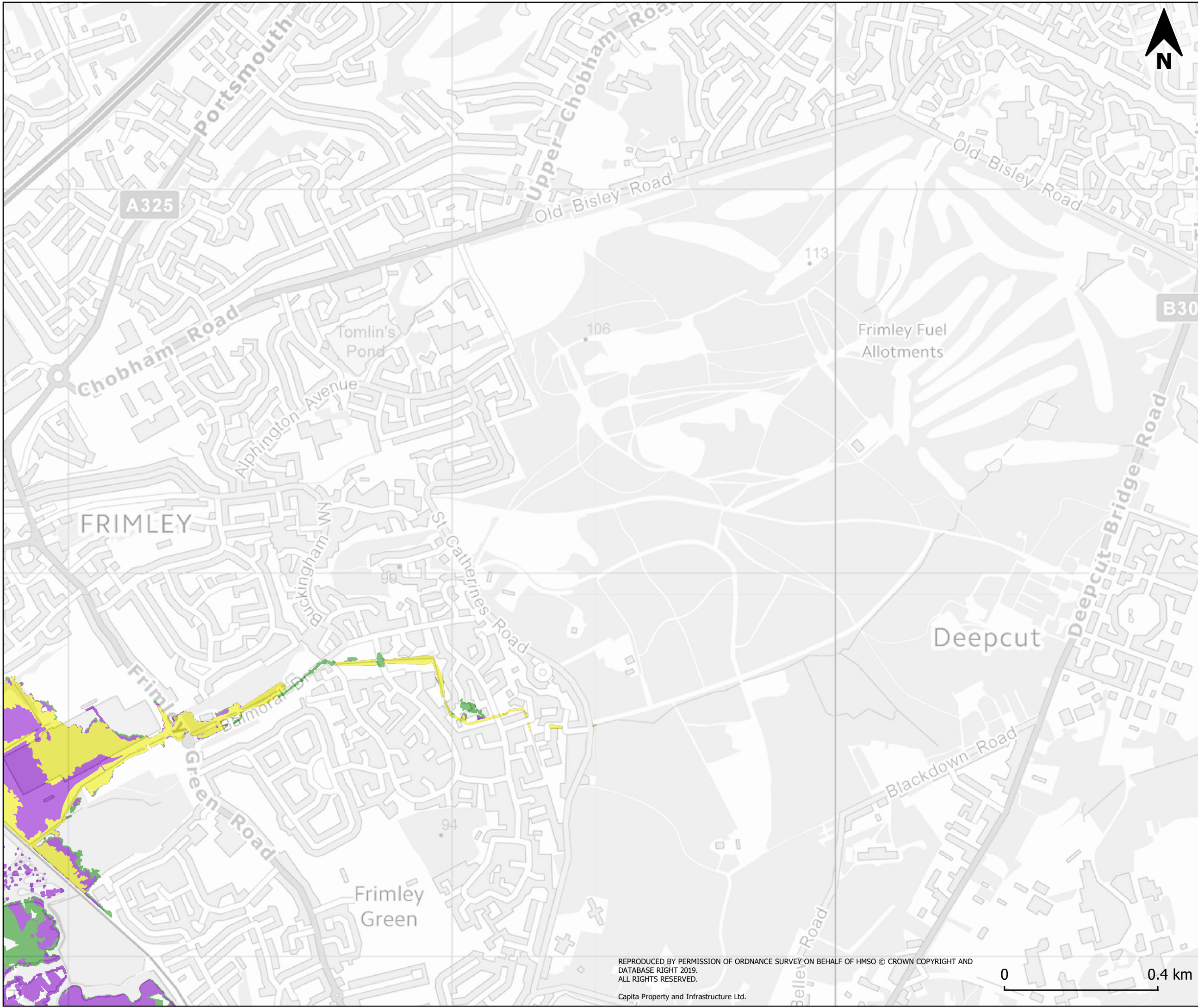
Scale at A3	Drawn	Checked	Approved
1:27500	IC	CG	JS
Project No			Date
CS098308			15/8/2019
Drawing Identifier			Revision
CS098308-CAP-00-XX-DR-A-004			P1



65 Gresham Street, London, EC2V 7NQ
T:020 7709 4500 www.capitaproperty.co.uk
Capita Property and Infrastructure Ltd.

REPRODUCED BY PERMISSION OF ORDNANCE SURVEY ON BEHALF OF HMSO © CROWN COPYRIGHT AND DATABASE RIGHT 2019. ALL RIGHTS RESERVED.
Capita Property and Infrastructure Ltd.





Legend

- Watercourse
- Flood Zone 3a
- Flood Zone 3a plus 35% climate change
- Flood Zone 3a plus 70% climate change
- Surrey Heath Borough Boundary

Flood Zones 3a uses the Environment Agency's Flood Map.

Climate Change outlines are from Environment Agency detailed hydraulic models.

Note: Flood Zones are only available for watercourses with a catchment greater than 3 square kilometres. Where watercourses exist but are not covered by Flood Zones they may still present a risk. The level of risk from these watercourses both for current risk and future risk should be assessed as part of a detailed site specific flood risk assessment.

Purpose of Issue
S2 - Issued for Information

Classification
Commercial in Confidence



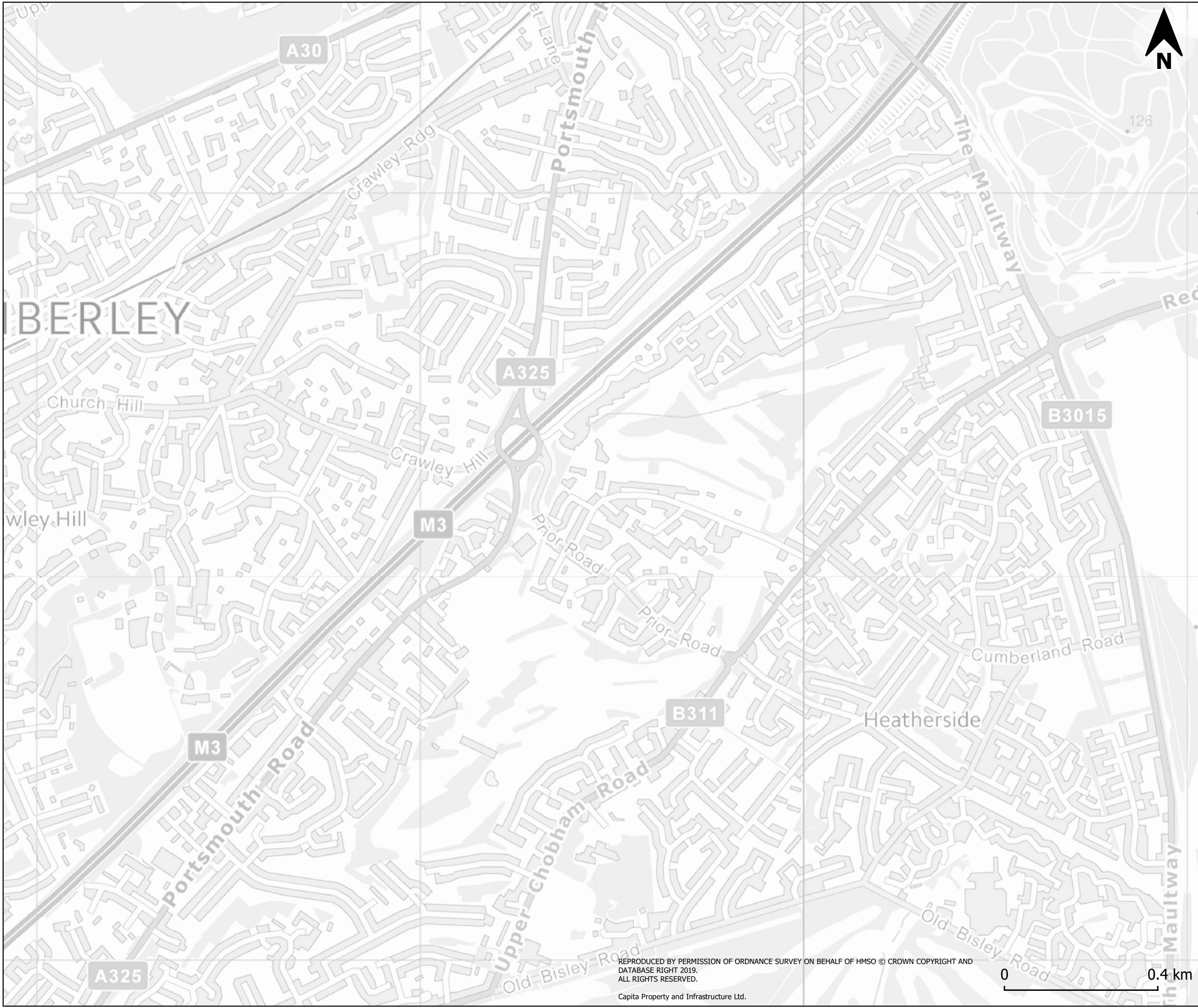
Project
Surrey Heath Borough Council
SFRA

Drawing
SHBC Level 1 SFRA
Appendix D Climate Change

Scale at A3 1:27500	Drawn IC	Checked CG	Approved JS
Project No CS098308	Date 15/8/2019		
Drawing Identifier CS098308-CAP-00-XX-DR-A-004	Revision P1		



65 Gresham Street, London, EC2V 7NQ
T:020 7709 4500 www.capitaproperty.co.uk
Capita Property and Infrastructure Ltd.



Legend

- Watercourse
- Flood Zone 3a
- Flood Zone 3a plus 35% climate change
- Flood Zone 3a plus 70% climate change
- Surrey Heath Borough Boundary

Flood Zones 3a uses the Environment Agency's Flood Map.

Climate Change outlines are from Environment Agency detailed hydraulic models.

Note: Flood Zones are only available for watercourses with a catchment greater than 3 square kilometres. Where watercourses exist but are not covered by Flood Zones they may still present a risk. The level of risk from these watercourses both for current risk and future risk should be assessed as part of a detailed site specific flood risk assessment.

Purpose of Issue
S2 - Issued for Information

Classification
Commercial in Confidence



Project
Surrey Heath Borough Council
SFRA

Drawing
SHBC Level 1 SFRA
Appendix D Climate Change

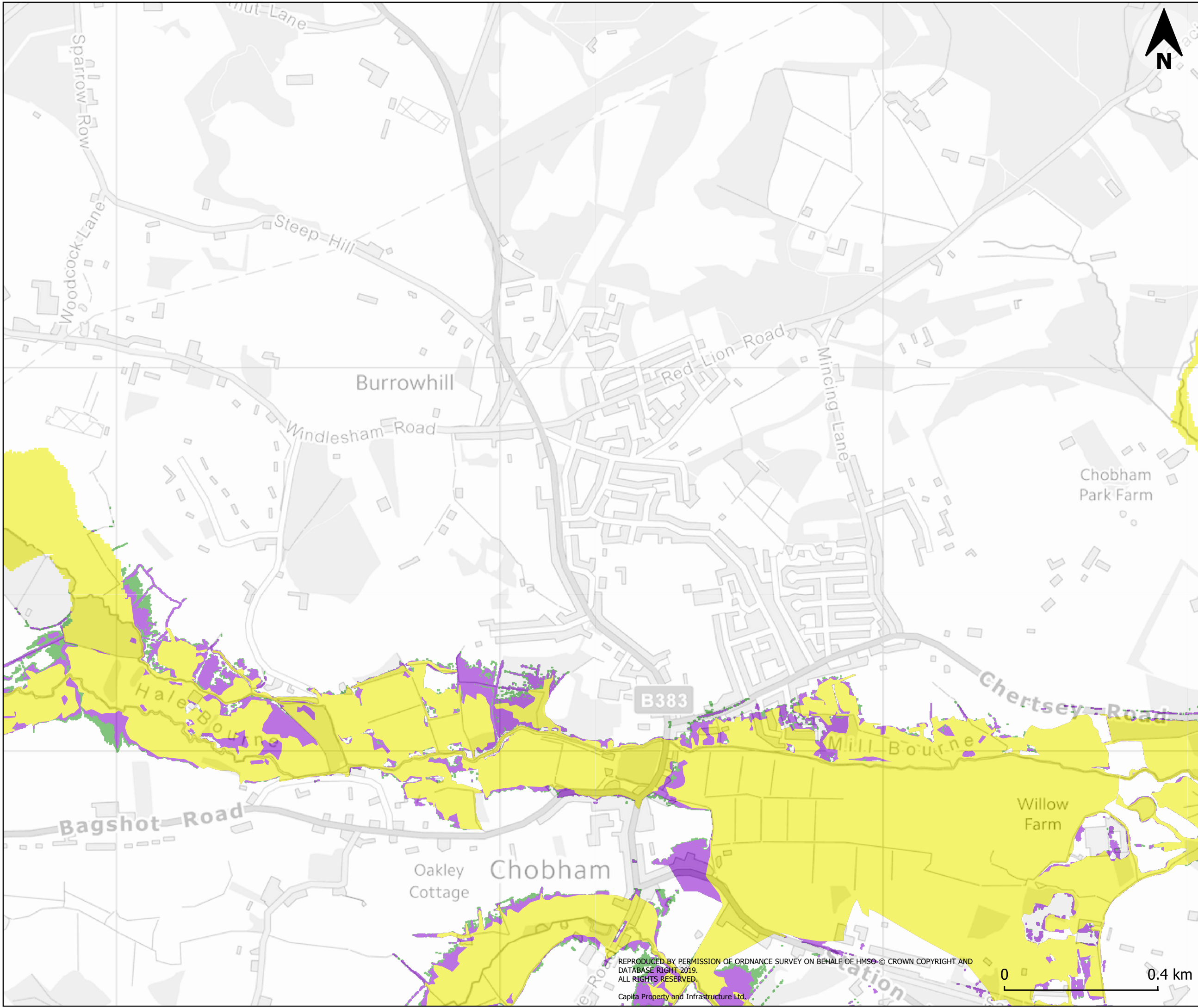
Scale at A3	Drawn	Checked	Approved
1:27500	IC	CG	JS
Project No	Date		
CS098308	15/8/2019		
Drawing Identifier	Revision		
CS098308-CAP-00-XX-DR-A-004	P1		



65 Gresham Street, London, EC2V 7NQ
T:020 7709 4500 www.capitaproperty.co.uk
Capita Property and Infrastructure Ltd.

REPRODUCED BY PERMISSION OF ORDNANCE SURVEY ON BEHALF OF HMSO © CROWN COPYRIGHT AND DATABASE RIGHT 2019. ALL RIGHTS RESERVED.

Capita Property and Infrastructure Ltd.



Legend

- Watercourse
- Flood Zone 3a
- Flood Zone 3a plus 35% climate change
- Flood Zone 3a plus 70% climate change
- Surrey Heath Borough Boundary

Flood Zones 3a uses the Environment Agency's Flood Map.

Climate Change outlines are from Environment Agency detailed hydraulic models.

Note: Flood Zones are only available for watercourses with a catchment greater than 3 square kilometres. Where watercourses exist but are not covered by Flood Zones they may still present a risk. The level of risk from these watercourses both for current risk and future risk should be assessed as part of a detailed site specific flood risk assessment.

Purpose of Issue
S2 - Issued for Information

Classification
Commercial in Confidence



Project
Surrey Heath Borough Council
SFRA

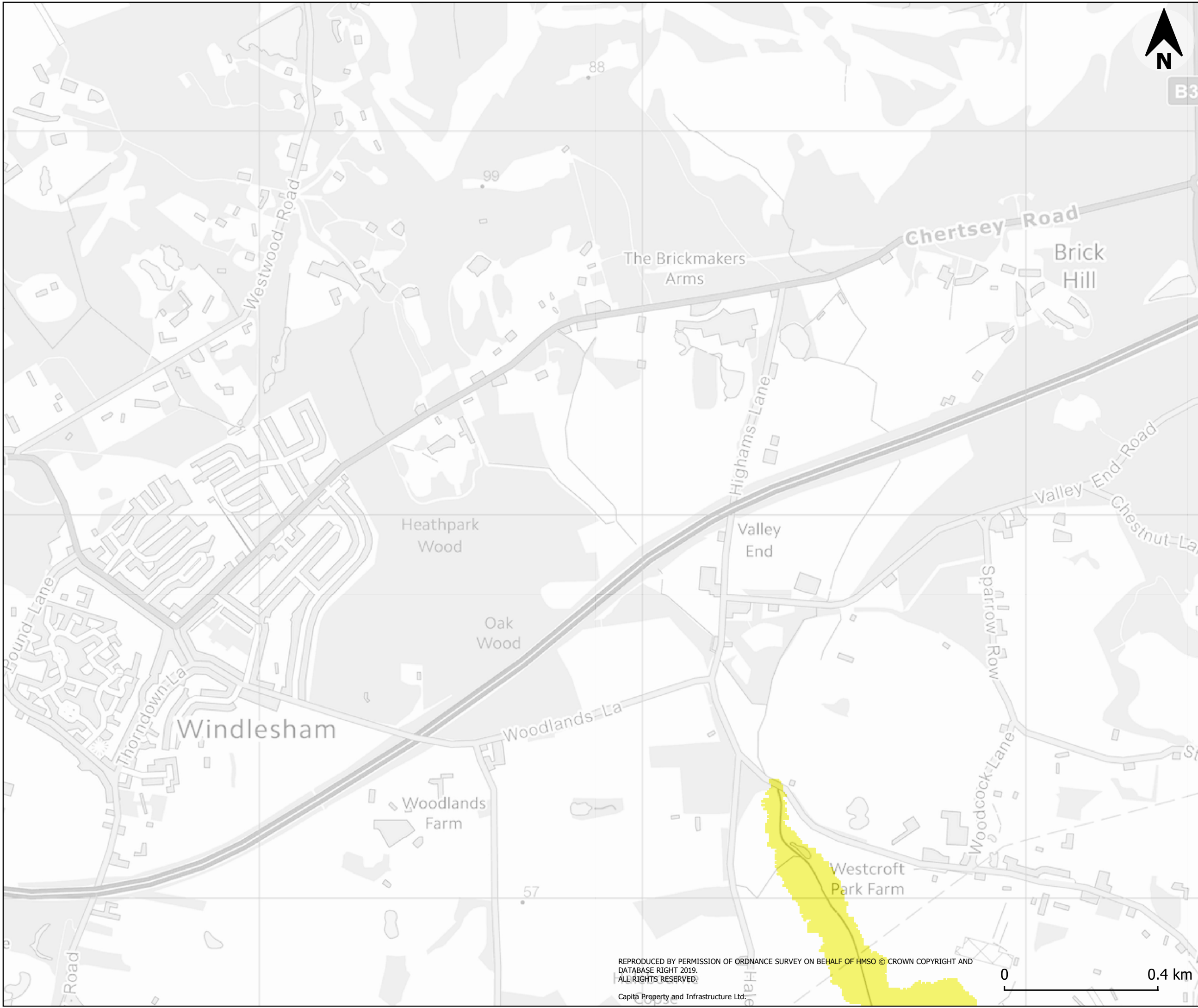
Drawing
SHBC Level 1 SFRA
Appendix D Climate Change

Scale at A3	Drawn	Checked	Approved
1:27500	IC	CG	JS
Project No	Date		
CS098308	15/8/2019		
Drawing Identifier	Revision		
CS098308-CAP-00-XX-DR-A-004	P1		



65 Gresham Street, London, EC2V 7NQ
T:020 7709 4500 www.capitaproperty.co.uk
Capita Property and Infrastructure Ltd.

REPRODUCED BY PERMISSION OF ORDNANCE SURVEY ON BEHALF OF HMSO © CROWN COPYRIGHT AND DATABASE RIGHT 2019. ALL RIGHTS RESERVED.
Capita Property and Infrastructure Ltd.



Legend

- Watercourse
- Flood Zone 3a
- Flood Zone 3a plus 35% climate change
- Flood Zone 3a plus 70% climate change
- Surrey Heath Borough Boundary

Flood Zones 3a uses the Environment Agency's Flood Map.

Climate Change outlines are from Environment Agency detailed hydraulic models.

Note: Flood Zones are only available for watercourses with a catchment greater than 3 square kilometres. Where watercourses exist but are not covered by Flood Zones they may still present a risk. The level of risk from these watercourses both for current risk and future risk should be assessed as part of a detailed site specific flood risk assessment.

Purpose of Issue
S2 - Issued for Information

Classification
Commercial in Confidence



Project
Surrey Heath Borough Council
SFRA

Drawing
SHBC Level 1 SFRA
Appendix D Climate Change

Scale at A3	Drawn	Checked	Approved
1:27500	IC	CG	JS
Project No	Date		
CS098308	15/8/2019		
Drawing Identifier	Revision		
CS098308-CAP-00-XX-DR-A-004	P1		

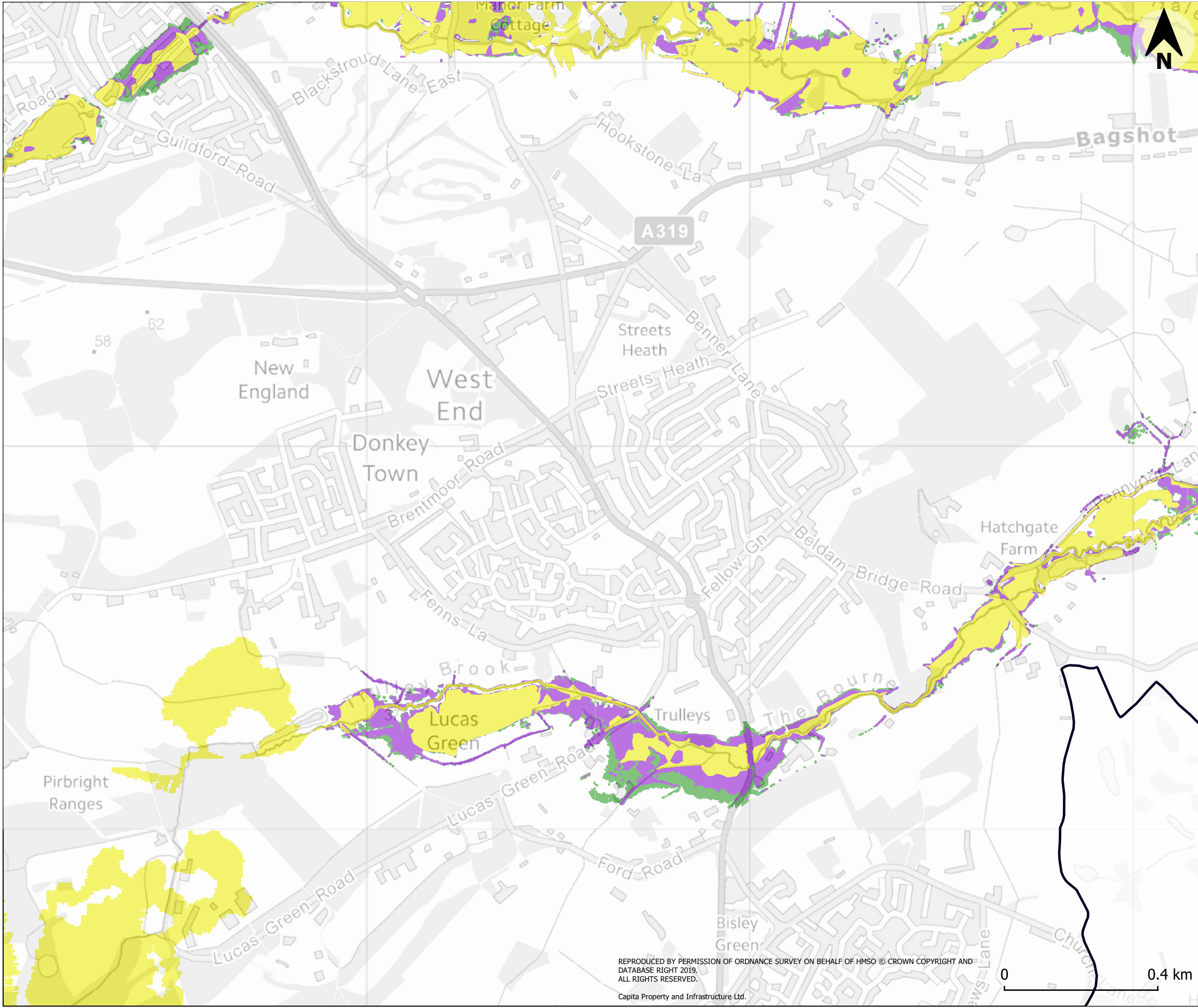


65 Gresham Street, London, EC2V 7NQ
T:020 7709 4500 www.capitaproperty.co.uk
Capita Property and Infrastructure Ltd.

REPRODUCED BY PERMISSION OF ORDNANCE SURVEY ON BEHALF OF HMSO © CROWN COPYRIGHT AND DATABASE RIGHT 2019. ALL RIGHTS RESERVED.

Capita Property and Infrastructure Ltd.





Legend

- Watercourse
- Flood Zone 3a
- Flood Zone 3a plus 35% climate change
- Flood Zone 3a plus 70% climate change
- Surrey Heath Borough Boundary

Flood Zones 3a uses the Environment Agency's Flood Map.

Climate Change outlines are from Environment Agency detailed hydraulic models.

Note: Flood Zones are only available for watercourses with a catchment greater than 3 square kilometres. Where watercourses exist but are not covered by Flood Zones they may still present a risk. The level of risk from these watercourses both for current risk and future risk should be assessed as part of a detailed site specific flood risk assessment.

Purpose of Issue
S2 - Issued for Information

Classification
Commercial in Confidence



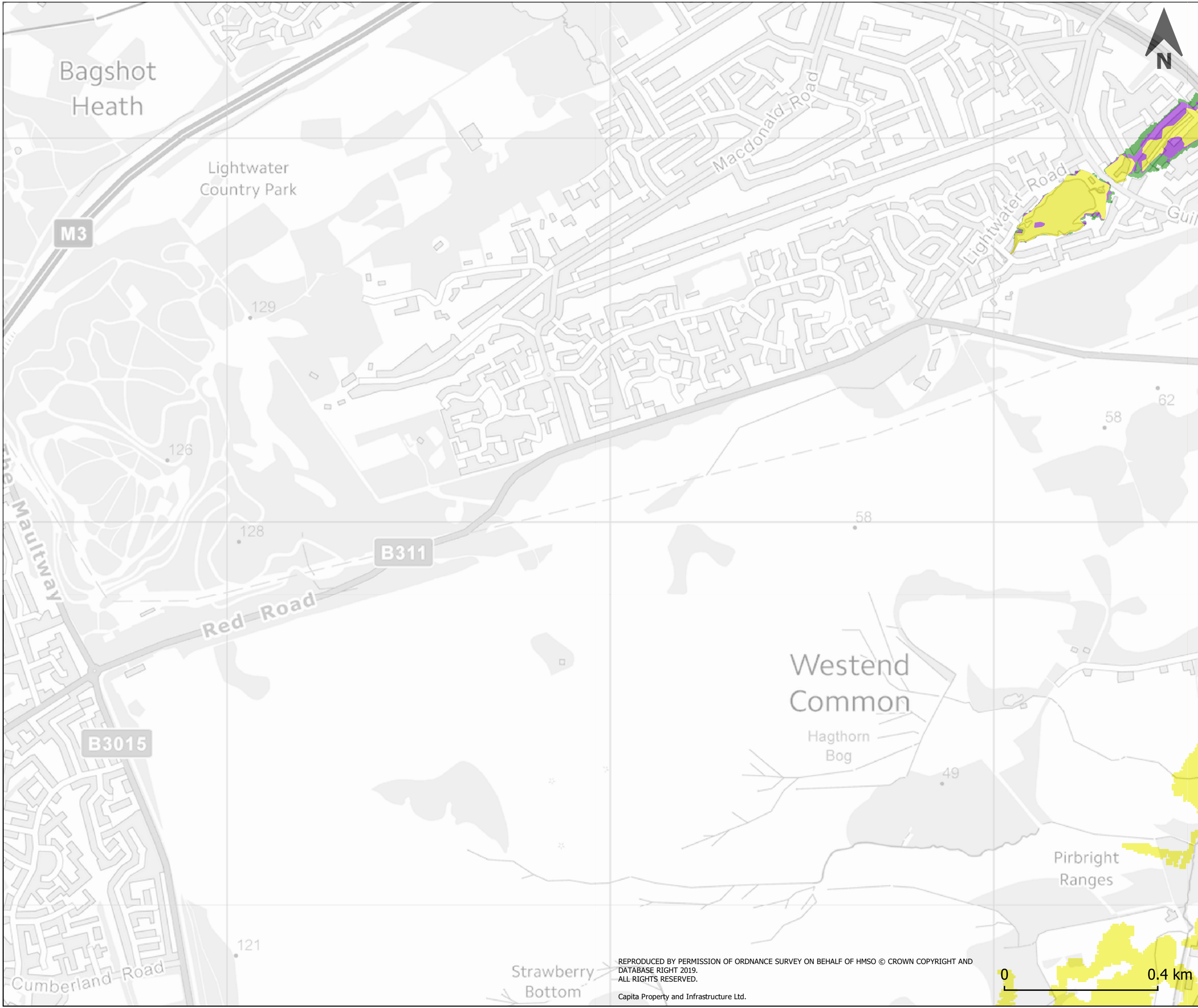
Project
Surrey Heath Borough Council
SFRA

Drawing
SHBC Level 1 SFRA
Appendix D Climate Change

Scale at A3	Drawn	Checked	Approved
1:27500	IC	CG	JS
Project No	Date		
CS098308	15/8/2019		
Drawing Identifier	Revision		
CS098308-CAP-00-XX-DR-A-004	P1		



65 Gresham Street, London, EC2V 7NQ
T:020 7709 4500 www.capitaproperty.co.uk
Capita Property and Infrastructure Ltd.



Legend

- Watercourse
- Flood Zone 3a
- Flood Zone 3a plus 35% climate change
- Flood Zone 3a plus 70% climate change
- Surrey Heath Borough Boundary

Flood Zones 3a uses the Environment Agency's Flood Map.

Climate Change outlines are from Environment Agency detailed hydraulic models.

Note: Flood Zones are only available for watercourses with a catchment greater than 3 square kilometres. Where watercourses exist but are not covered by Flood Zones they may still present a risk. The level of risk from these watercourses both for current risk and future risk should be assessed as part of a detailed site specific flood risk assessment.

Purpose of Issue
S2 - Issued for Information

Classification
Commercial in Confidence



Project
Surrey Heath Borough Council
SFRA

Drawing
SHBC Level 1 SFRA
Appendix D Climate Change

Scale at A3	Drawn	Checked	Approved
1:27500	IC	CG	JS
Project No	Date		
CS098308	15/8/2019		
Drawing Identifier	Revision		
CS098308-CAP-00-XX-DR-A-004	P1		








65 Gresham Street, London, EC2V 7NQ
T:020 7709 4500 www.capitaproperty.co.uk
Capita Property and Infrastructure Ltd.

REPRODUCED BY PERMISSION OF ORDNANCE SURVEY ON BEHALF OF HMSO © CROWN COPYRIGHT AND DATABASE RIGHT 2019. ALL RIGHTS RESERVED.
Capita Property and Infrastructure Ltd.



Legend

-  Watercourse
-  Flood Zone 3a
-  Flood Zone 3a plus 35% climate change
-  Flood Zone 3a plus 70% climate change
-  Surrey Heath Borough Boundary

Flood Zones 3a uses the Environment Agency's Flood Map.

Climate Change outlines are from Environment Agency detailed hydraulic models.

Note: Flood Zones are only available for watercourses with a catchment greater than 3 square kilometres. Where watercourses exist but are not covered by Flood Zones they may still present a risk. The level of risk from these watercourses both for current risk and future risk should be assessed as part of a detailed site specific flood risk assessment.

Purpose of Issue
S2 - Issued for Information

Classification
Commercial in Confidence



Project
Surrey Heath Borough Council
SFRA

Drawing
SHBC Level 1 SFRA
Appendix D Climate Change

Scale at A3	Drawn	Checked	Approved
1:27500	IC	CG	JS
Project No	Date		
CS098308	15/8/2019		
Drawing Identifier	Revision		
CS098308-CAP-00-XX-DR-A-004	P1		

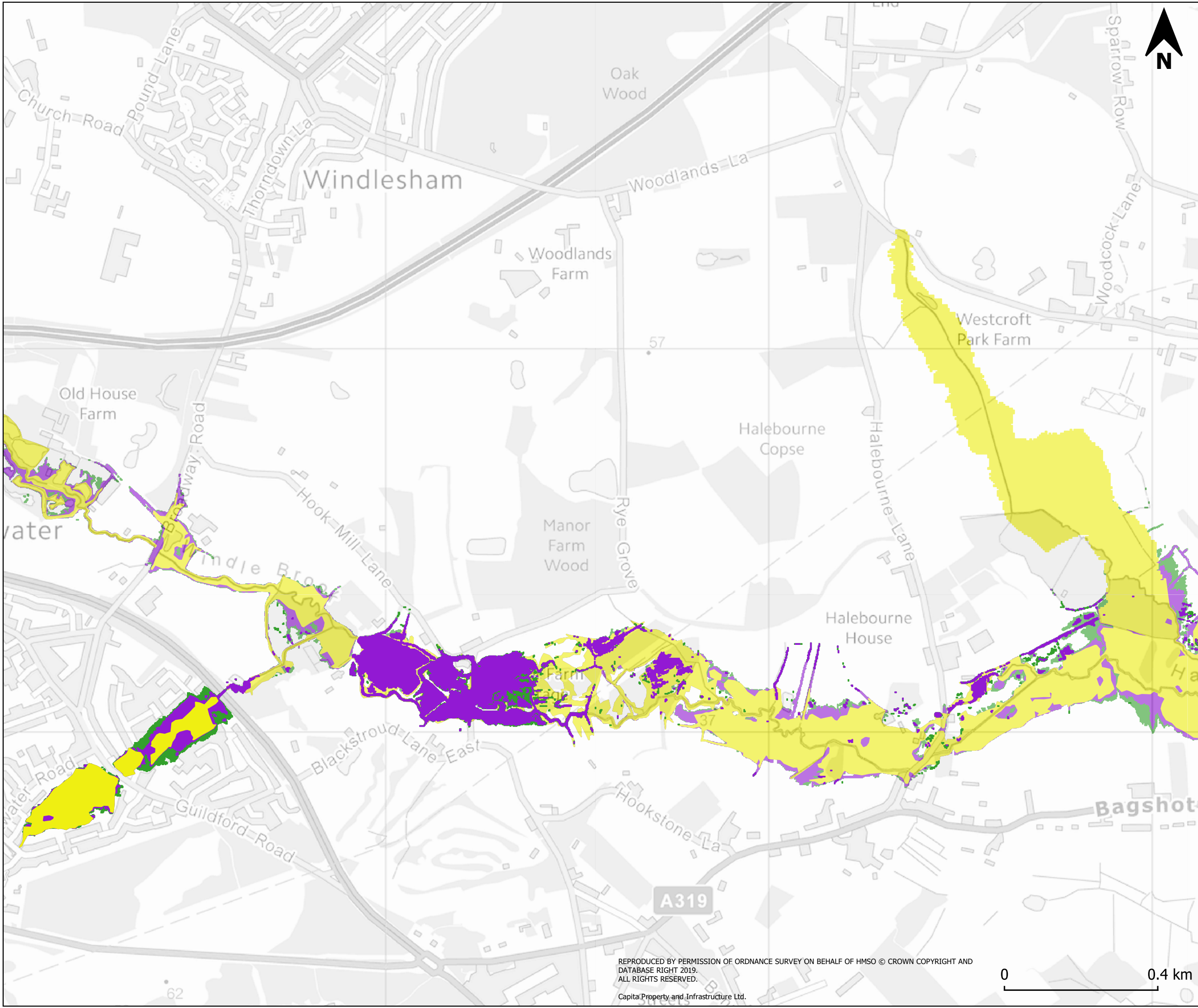


65 Gresham Street, London, EC2V 7NQ
T:020 7709 4500 www.capitaproperty.co.uk
Capita Property and Infrastructure Ltd.

REPRODUCED BY PERMISSION OF ORDNANCE SURVEY ON BEHALF OF HMSO © CROWN COPYRIGHT AND DATABASE RIGHT 2019. ALL RIGHTS RESERVED.

Capita Property and Infrastructure Ltd.





Legend

- Watercourse
- Flood Zone 3a
- Flood Zone 3a plus 35% climate change
- Flood Zone 3a plus 70% climate change
- Surrey Heath Borough Boundary

Flood Zones 3a uses the Environment Agency's Flood Map.

Climate Change outlines are from Environment Agency detailed hydraulic models.

Note: Flood Zones are only available for watercourses with a catchment greater than 3 square kilometres. Where watercourses exist but are not covered by Flood Zones they may still present a risk. The level of risk from these watercourses both for current risk and future risk should be assessed as part of a detailed site specific flood risk assessment.

Purpose of Issue
S2 - Issued for Information

Classification
Commercial in Confidence



Project
Surrey Heath Borough Council
SFRA

Drawing
SHBC Level 1 SFRA
Appendix D Climate Change

Scale at A3	Drawn	Checked	Approved
1:27500	IC	CG	JS
Project No	Date		
CS098308	15/8/2019		
Drawing Identifier	Revision		
CS098308-CAP-00-XX-DR-A-004	P1		

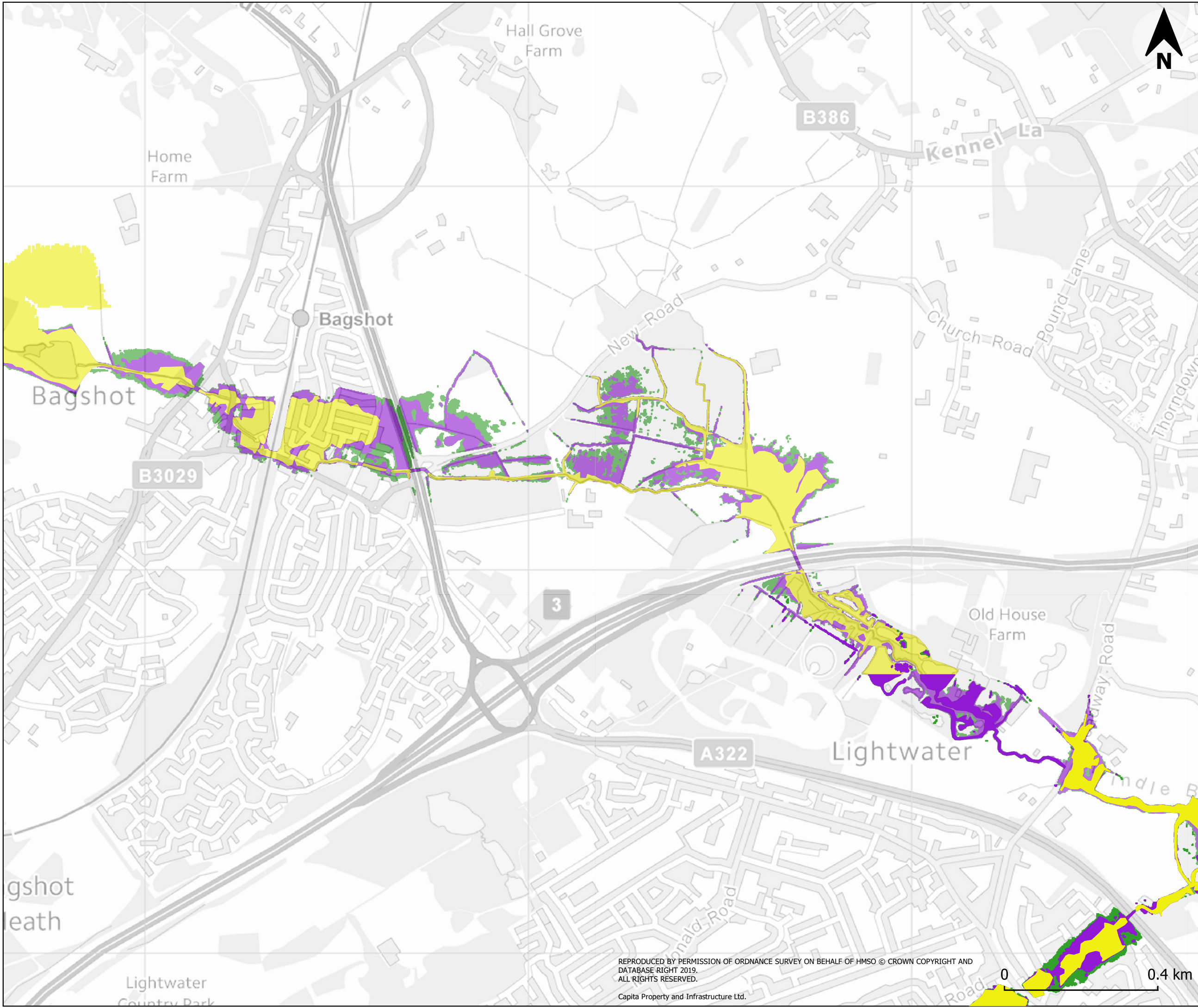


65 Gresham Street, London, EC2V 7NQ
T:020 7709 4500 www.capitaproperty.co.uk
Capita Property and Infrastructure Ltd.

REPRODUCED BY PERMISSION OF ORDNANCE SURVEY ON BEHALF OF HMSO © CROWN COPYRIGHT AND DATABASE RIGHT 2019. ALL RIGHTS RESERVED.

Capita Property and Infrastructure Ltd.





- ### Legend
- Watercourse
 - Flood Zone 3a
 - Flood Zone 3a plus 35% climate change
 - Flood Zone 3a plus 70% climate change
 - Surrey Heath Borough Boundary

Flood Zones 3a uses the Environment Agency's Flood Map.

Climate Change outlines are from Environment Agency detailed hydraulic models.

Note: Flood Zones are only available for watercourses with a catchment greater than 3 square kilometres. Where watercourses exist but are not covered by Flood Zones they may still present a risk. The level of risk from these watercourses both for current risk and future risk should be assessed as part of a detailed site specific flood risk assessment.

Purpose of Issue
S2 - Issued for Information

Classification
Commercial in Confidence



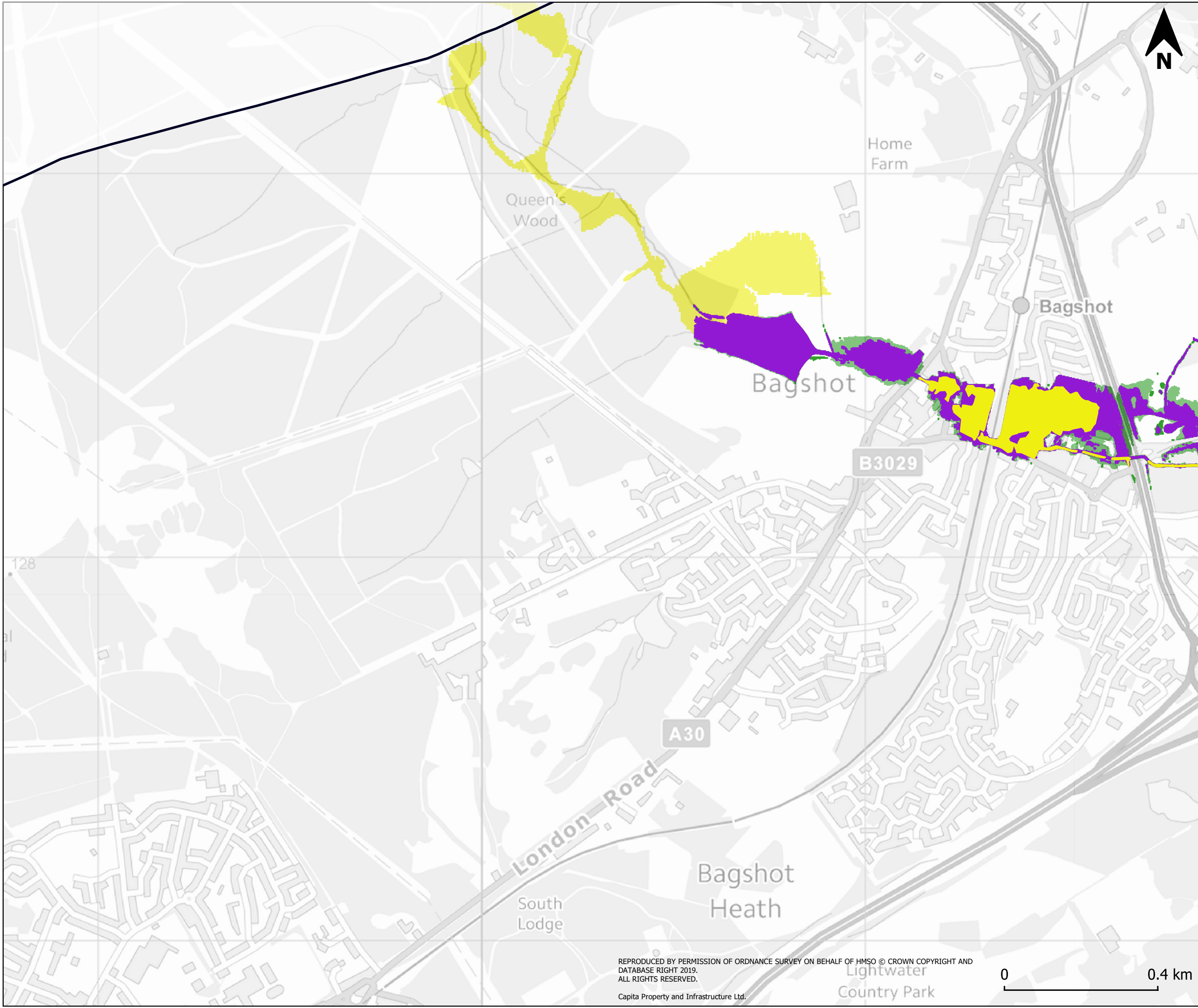
Project
Surrey Heath Borough Council
SFRA

Drawing
SHBC Level 1 SFRA
Appendix D Climate Change






Scale at A3	Drawn	Checked	Approved
1:27500	IC	CG	JS
Project No	Date		
CS098308	15/8/2019		
Drawing Identifier	Revision		
CS098308-CAP-00-XX-DR-A-004	P1		



65 Gresham Street, London, EC2V 7NQ
T:020 7709 4500 www.capitaproperty.co.uk
Capita Property and Infrastructure Ltd.



Legend

-  Watercourse
-  Flood Zone 3a
-  Flood Zone 3a plus 35% climate change
-  Flood Zone 3a plus 70% climate change
-  Surrey Heath Borough Boundary

Flood Zones 3a uses the Environment Agency's Flood Map.

Climate Change outlines are from Environment Agency detailed hydraulic models.

Note: Flood Zones are only available for watercourses with a catchment greater than 3 square kilometres. Where watercourses exist but are not covered by Flood Zones they may still present a risk. The level of risk from these watercourses both for current risk and future risk should be assessed as part of a detailed site specific flood risk assessment.

Purpose of Issue
S2 - Issued for Information

Classification
Commercial in Confidence



Project
Surrey Heath Borough Council
SFRA

Drawing
SHBC Level 1 SFRA
Appendix D Climate Change

Scale at A3	Drawn	Checked	Approved
1:27500	IC	CG	JS
Project No	Date		
CS098308	15/8/2019		
Drawing Identifier	Revision		
CS098308-CAP-00-XX-DR-A-004	P1		



65 Gresham Street, London, EC2V 7NQ
T:020 7709 4500 www.capitaproperty.co.uk
Capita Property and Infrastructure Ltd.

