

Legend

- Watercourse
- Flood Zone 3a
- Flood Zone 3a plus 35% climate change
- Flood Zone 3a plus 70% climate change
- Surrey Heath Borough Boundary

Flood Zones 3a uses the Environment Agency's Flood Map.

Climate Change outlines are from Environment Agency detailed hydraulic models.

Note: Flood Zones are only available for watercourses with a catchment greater than 3 square kilometres. Where watercourses exist but are not covered by Flood Zones they may still present a risk. The level of risk from these watercourses both for current risk and future risk should be assessed as part of a detailed site specific flood risk assessment.

Purpose of Issue
S2 - Issued for Information

Classification
Commercial in Confidence



Project
Surrey Heath Borough Council
SFRA

Drawing
SHBC Level 1 SFRA
Appendix D Climate Change

Scale at A3	Drawn	Checked	Approved
1:27500	IC	CG	JS
Project No	Date		
CS098308	15/8/2019		
Drawing Identifier	Revision		
CS098308-CAP-00-XX-DR-A-004	P1		

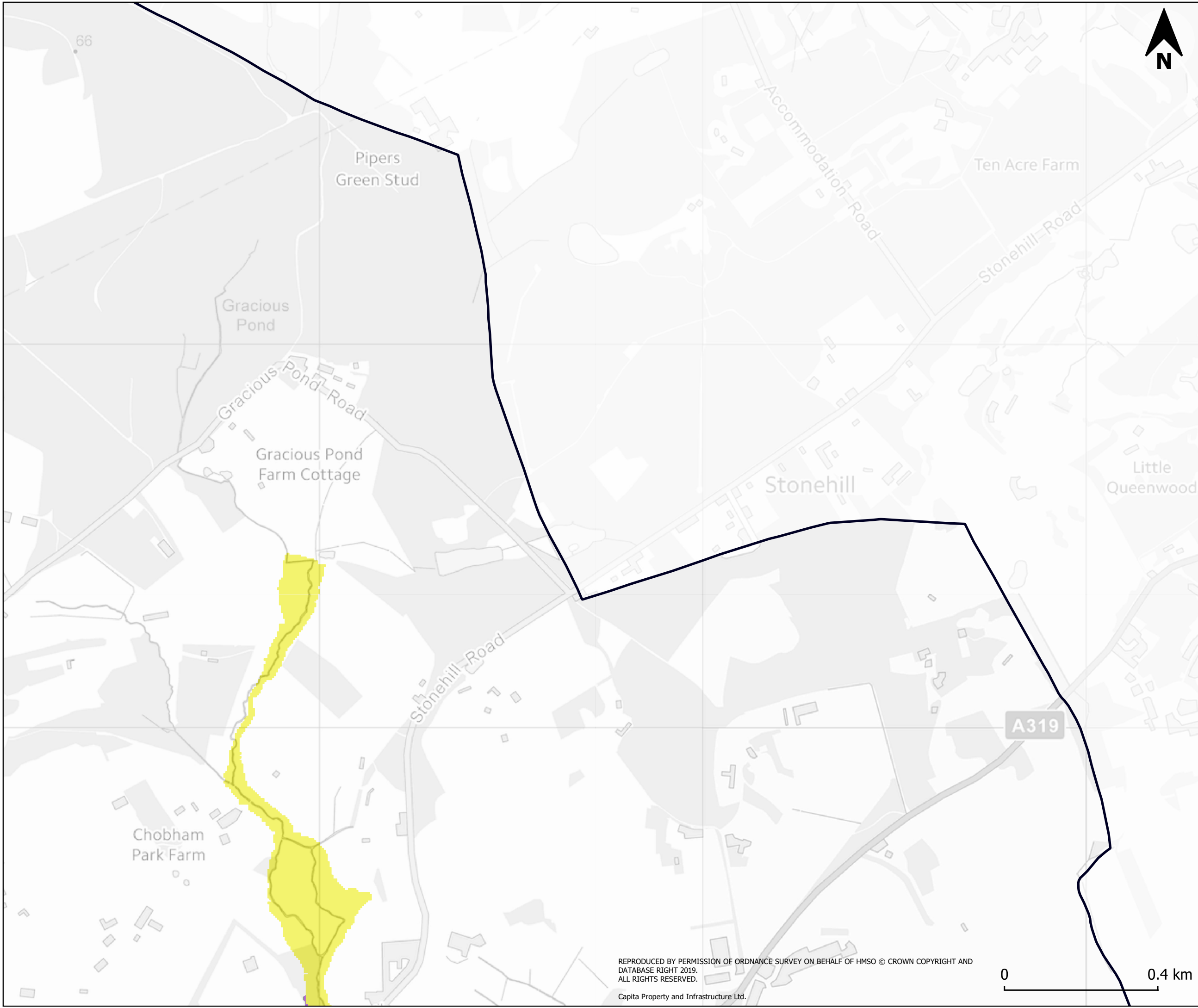


65 Gresham Street, London, EC2V 7NQ
T:020 7709 4500 www.capitaproperty.co.uk
Capita Property and Infrastructure Ltd.

REPRODUCED BY PERMISSION OF ORDNANCE SURVEY ON BEHALF OF HMSO © CROWN COPYRIGHT AND DATABASE RIGHT 2019. ALL RIGHTS RESERVED.

Capita Property and Infrastructure Ltd.





Legend

- Watercourse
- Flood Zone 3a
- Flood Zone 3a plus 35% climate change
- Flood Zone 3a plus 70% climate change
- Surrey Heath Borough Boundary

Flood Zones 3a uses the Environment Agency's Flood Map.

Climate Change outlines are from Environment Agency detailed hydraulic models.

Note: Flood Zones are only available for watercourses with a catchment greater than 3 square kilometres. Where watercourses exist but are not covered by Flood Zones they may still present a risk. The level of risk from these watercourses both for current risk and future risk should be assessed as part of a detailed site specific flood risk assessment.

Purpose of Issue
S2 - Issued for Information

Classification
Commercial in Confidence

Client



Project
Surrey Heath Borough Council
SFRA

Drawing
SHBC Level 1 SFRA
Appendix D Climate Change

Scale at A3	Drawn	Checked	Approved
1:27500	IC	CG	JS
Project No	Date		
CS098308	15/8/2019		
Drawing Identifier	Revision		
CS098308-CAP-00-XX-DR-A-004	P1		

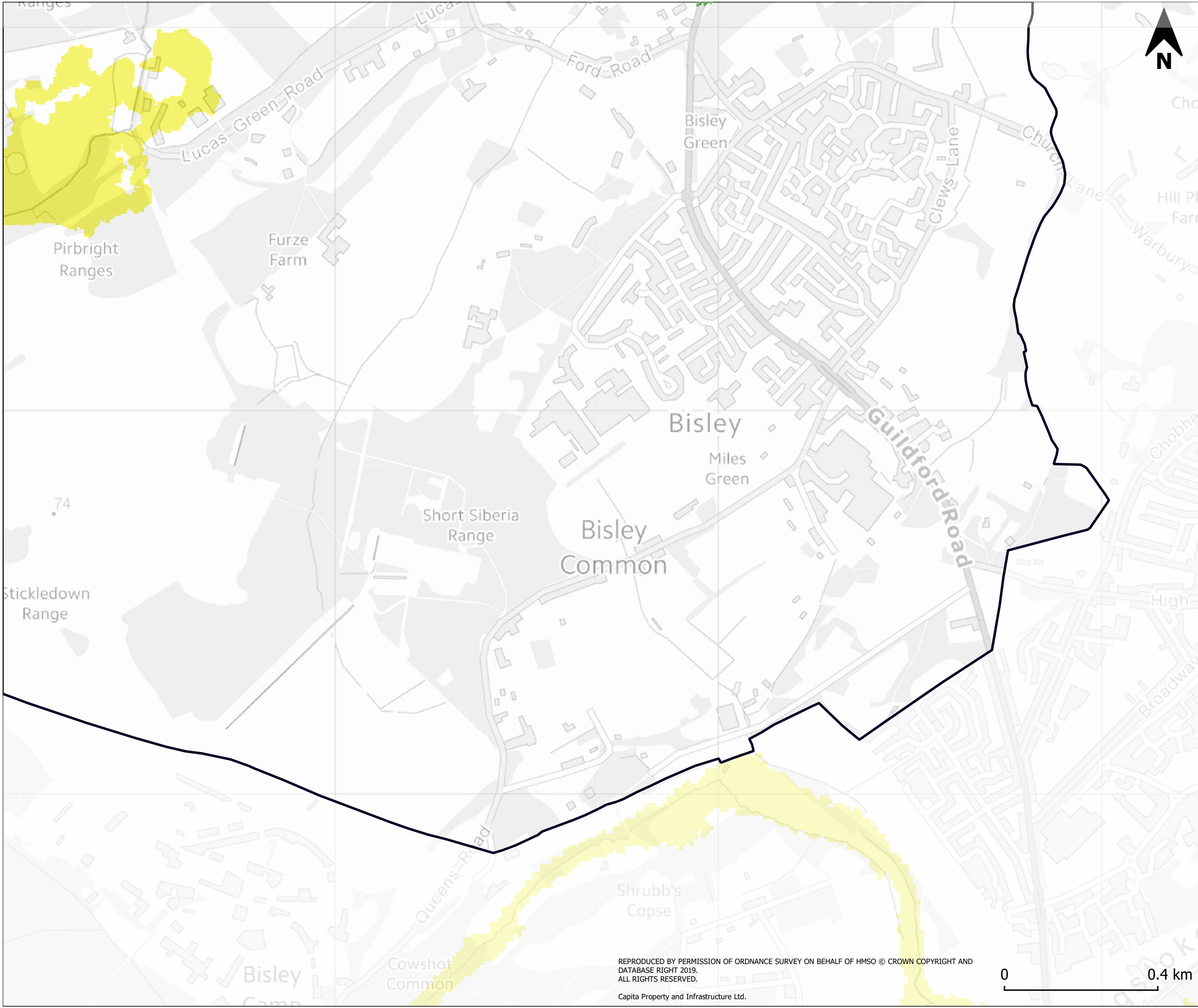


65 Gresham Street, London, EC2V 7NQ
T:020 7709 4500 www.capitaproperty.co.uk
Capita Property and Infrastructure Ltd.

REPRODUCED BY PERMISSION OF ORDNANCE SURVEY ON BEHALF OF HMSO © CROWN COPYRIGHT AND DATABASE RIGHT 2019. ALL RIGHTS RESERVED.

Capita Property and Infrastructure Ltd.





Legend

- Watercourse
- Flood Zone 3a
- Flood Zone 3a plus 35% climate change
- Flood Zone 3a plus 70% climate change
- Surrey Heath Borough Boundary

Flood Zones 3a uses the Environment Agency's Flood Map.

Climate Change outlines are from Environment Agency detailed hydraulic models.

Note: Flood Zones are only available for watercourses with a catchment greater than 3 square kilometres. Where watercourses exist but are not covered by Flood Zones they may still present a risk. The level of risk from these watercourses both for current risk and future risk should be assessed as part of a detailed site specific flood risk assessment.

Purpose of Issue
S2 - Issued for Information

Classification
Commercial in Confidence

Client



Project
Surrey Heath Borough Council
SFRA

Drawing
SHBC Level 1 SFRA
Appendix D Climate Change

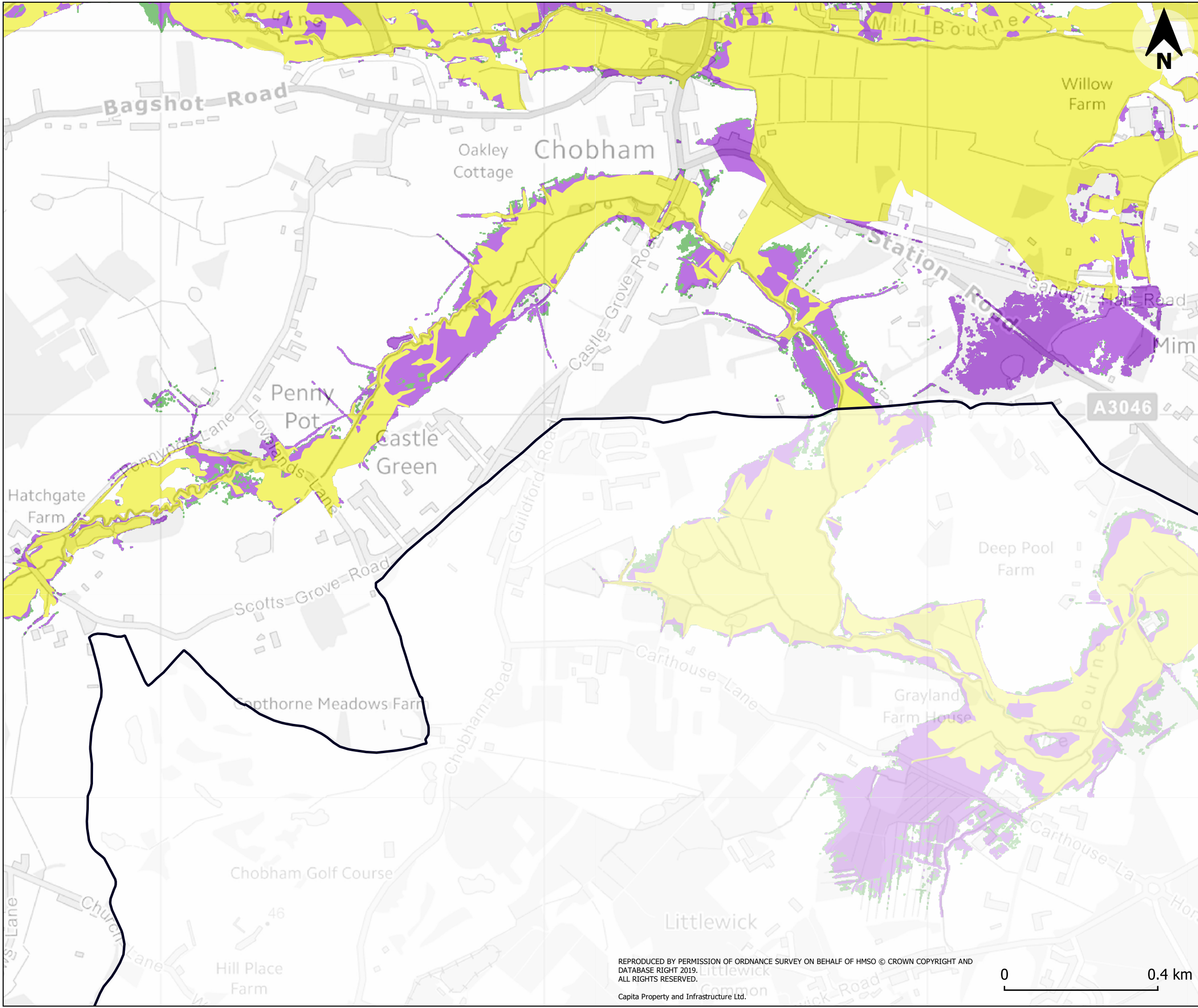
Scale at A3	Drawn	Checked	Approved
1:27500	IC	CG	JS
Project No	Date		
CS098308	15/8/2019		
Drawing Identifier	Revision		
CS098308-CAP-00-XX-DR-A-004	P1		








Real estate and infrastructure

65 Gresham Street, London, EC2V 7NQ
T:020 7709 4500 www.capitaproperty.co.uk
Capita Property and Infrastructure Ltd.

REPRODUCED BY PERMISSION OF ORDNANCE SURVEY ON BEHALF OF HMSO © CROWN COPYRIGHT AND DATABASE RIGHT 2019. ALL RIGHTS RESERVED.
Capita Property and Infrastructure Ltd.



Legend

-  Watercourse
-  Flood Zone 3a
-  Flood Zone 3a plus 35% climate change
-  Flood Zone 3a plus 70% climate change
-  Surrey Heath Borough Boundary

Flood Zones 3a uses the Environment Agency's Flood Map.

Climate Change outlines are from Environment Agency detailed hydraulic models.

Note: Flood Zones are only available for watercourses with a catchment greater than 3 square kilometres. Where watercourses exist but are not covered by Flood Zones they may still present a risk. The level of risk from these watercourses both for current risk and future risk should be assessed as part of a detailed site specific flood risk assessment.

Purpose of Issue
S2 - Issued for Information

Classification
Commercial in Confidence

Client



Project
Surrey Heath Borough Council
SFRA

Drawing
SHBC Level 1 SFRA
Appendix D Climate Change

Scale at A3	Drawn	Checked	Approved
1:27500	IC	CG	JS
Project No	Date		
CS098308	15/8/2019		
Drawing Identifier	Revision		
CS098308-CAP-00-XX-DR-A-004	P1		

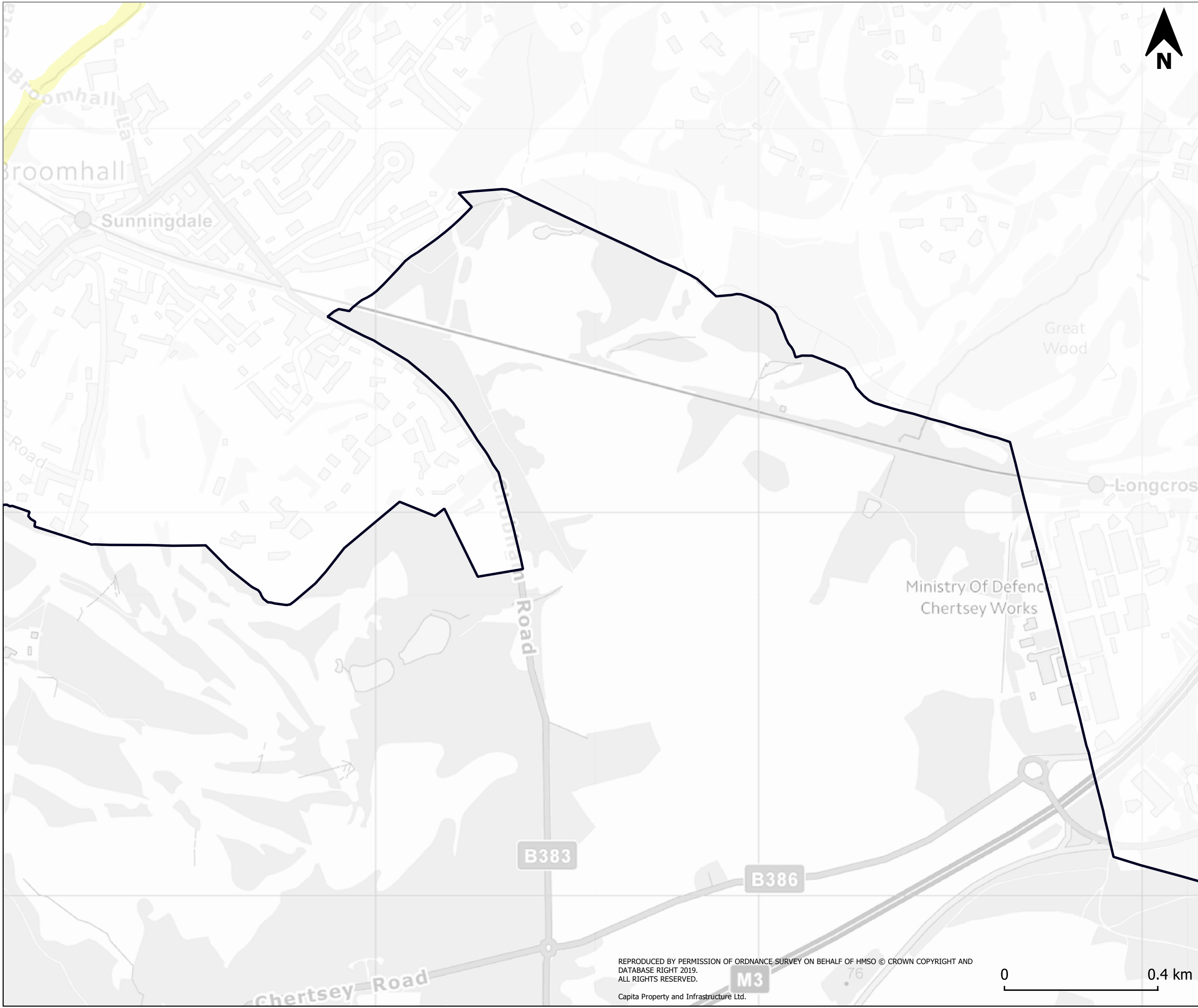


CAPITA
Real estate and infrastructure






65 Gresham Street, London, EC2V 7NQ
T:020 7709 4500 www.capitaproperty.co.uk
Capita Property and Infrastructure Ltd.

REPRODUCED BY PERMISSION OF ORDNANCE SURVEY ON BEHALF OF HMSO © CROWN COPYRIGHT AND DATABASE RIGHT 2019. ALL RIGHTS RESERVED.
Capita Property and Infrastructure Ltd.





Legend

-  Watercourse
-  Flood Zone 3a
-  Flood Zone 3a plus 35% climate change
-  Flood Zone 3a plus 70% climate change
-  Surrey Heath Borough Boundary

Flood Zones 3a uses the Environment Agency's Flood Map.

Climate Change outlines are from Environment Agency detailed hydraulic models.

Note: Flood Zones are only available for watercourses with a catchment greater than 3 square kilometres. Where watercourses exist but are not covered by Flood Zones they may still present a risk. The level of risk from these watercourses both for current risk and future risk should be assessed as part of a detailed site specific flood risk assessment.

Purpose of Issue
S2 - Issued for Information

Classification
Commercial in Confidence

Client



Project
Surrey Heath Borough Council
SFRA

Drawing
SHBC Level 1 SFRA
Appendix D Climate Change

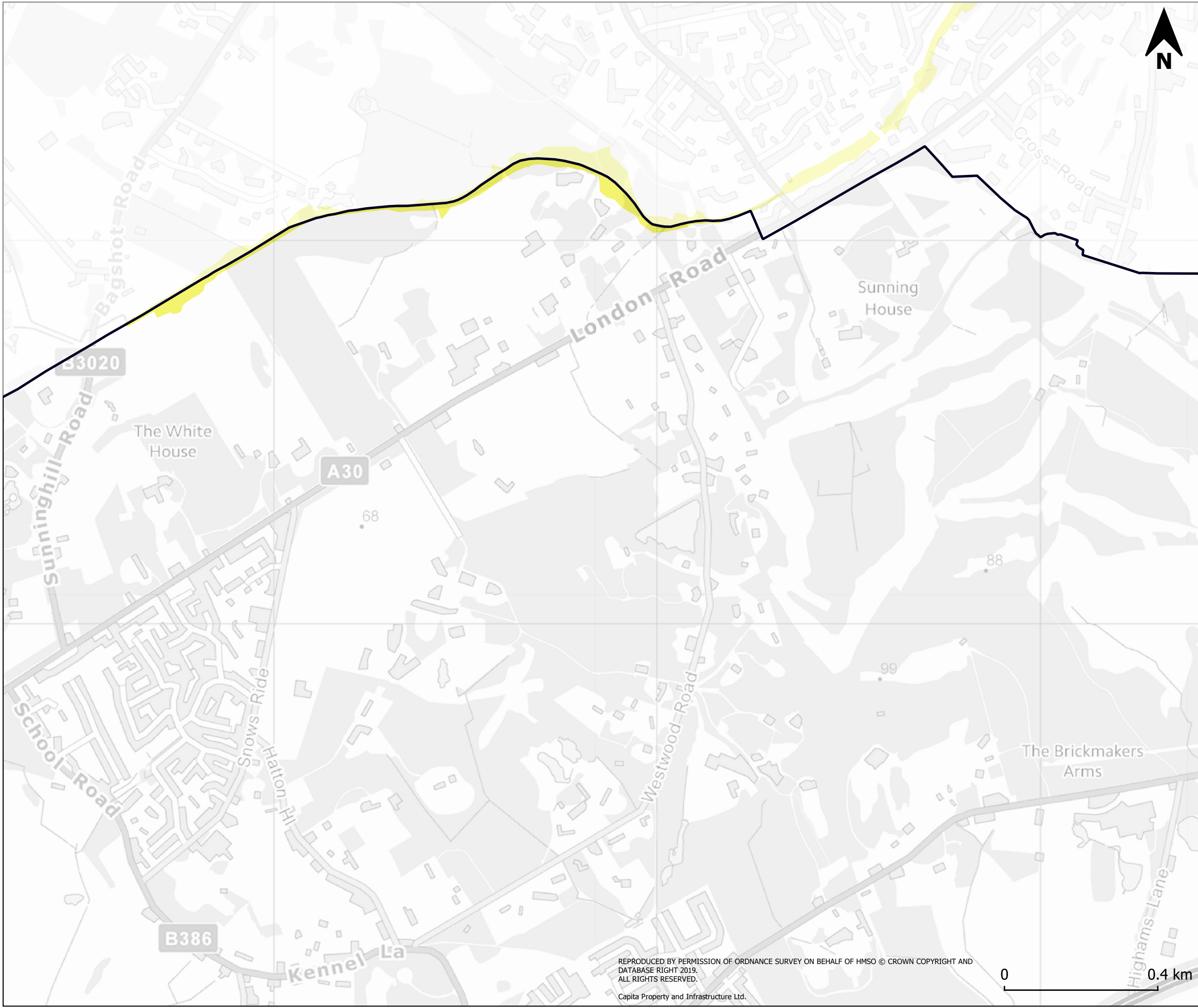
Scale at A3	Drawn	Checked	Approved
1:27500	IC	CG	JS
Project No	Date		
CS098308	15/8/2019		
Drawing Identifier	Revision		
CS098308-CAP-00-XX-DR-A-004	P1		



65 Gresham Street, London, EC2V 7NQ
T:020 7709 4500 www.capitaproperty.co.uk
Capita Property and Infrastructure Ltd.

REPRODUCED BY PERMISSION OF ORDNANCE SURVEY ON BEHALF OF HMSO © CROWN COPYRIGHT AND DATABASE RIGHT 2019. ALL RIGHTS RESERVED.
Capita Property and Infrastructure Ltd.





- ### Legend
- Watercourse
 - Flood Zone 3a
 - Flood Zone 3a plus 35% climate change
 - Flood Zone 3a plus 70% climate change
 - Surrey Heath Borough Boundary

Flood Zones 3a uses the Environment Agency's Flood Map.

Climate Change outlines are from Environment Agency detailed hydraulic models.

Note: Flood Zones are only available for watercourses with a catchment greater than 3 square kilometres. Where watercourses exist but are not covered by Flood Zones they may still present a risk. The level of risk from these watercourses both for current risk and future risk should be assessed as part of a detailed site specific flood risk assessment.

Purpose of Issue
S2 - Issued for Information

Classification
Commercial in Confidence



Project
Surrey Heath Borough Council
SFRA

Drawing
SHBC Level 1 SFRA
Appendix D Climate Change

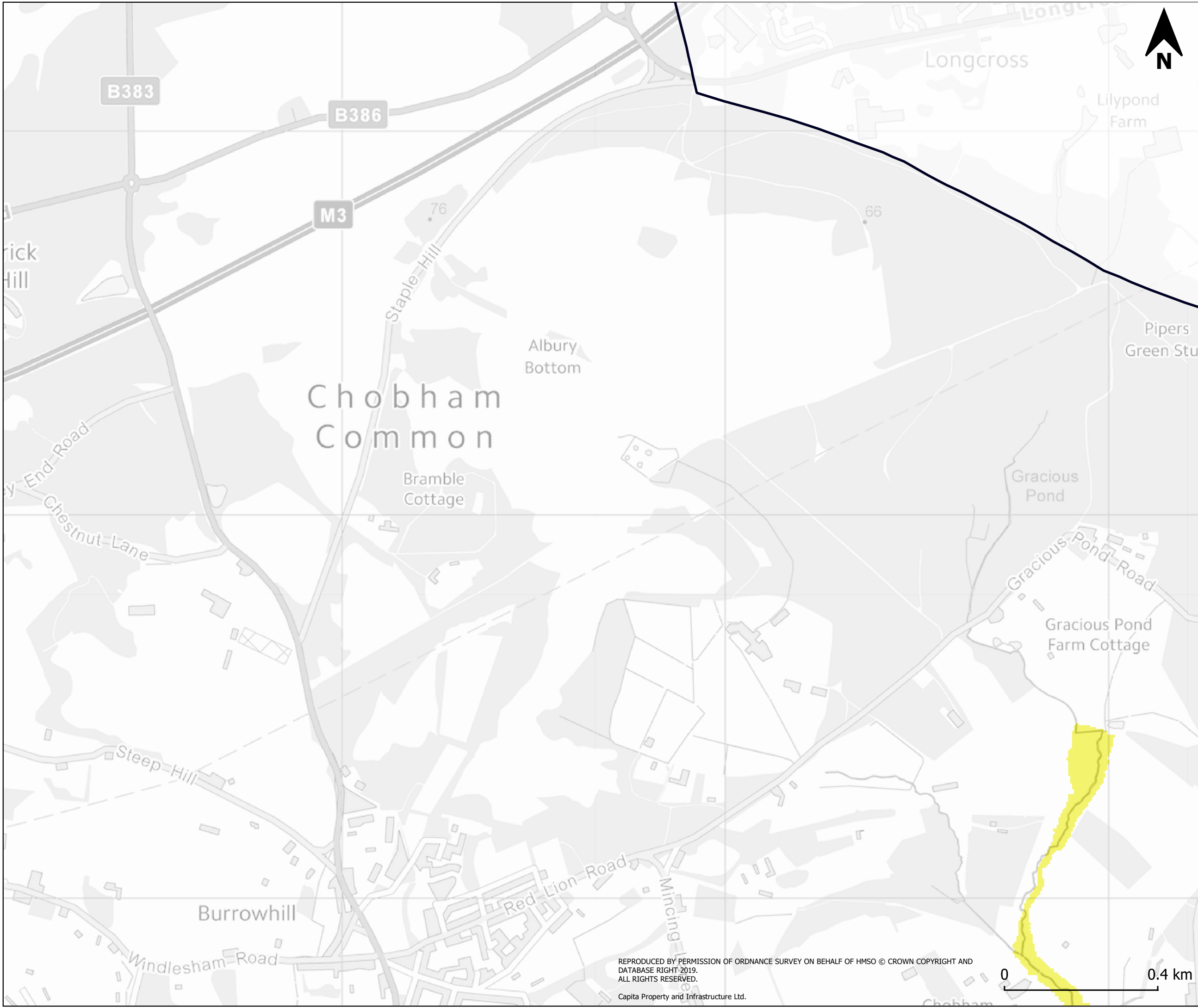
Scale at A3	Drawn	Checked	Approved
1:27500	IC	CG	JS
Project No	Date		
CS098308	15/8/2019		
Drawing Identifier	Revision		
CS098308-CAP-00-XX-DR-A-004	P1		



65 Gresham Street, London, EC2V 7NQ
T:020 7709 4500 www.capitaproperty.co.uk
Capita Property and Infrastructure Ltd.

REPRODUCED BY PERMISSION OF ORDNANCE SURVEY ON BEHALF OF HMSO © CROWN COPYRIGHT AND DATABASE RIGHT 2019. ALL RIGHTS RESERVED.
Capita Property and Infrastructure Ltd.





Legend

- Watercourse
- Flood Zone 3a
- Flood Zone 3a plus 35% climate change
- Flood Zone 3a plus 70% climate change
- Surrey Heath Borough Boundary

Flood Zones 3a uses the Environment Agency's Flood Map.

Climate Change outlines are from Environment Agency detailed hydraulic models.

Note: Flood Zones are only available for watercourses with a catchment greater than 3 square kilometres. Where watercourses exist but are not covered by Flood Zones they may still present a risk. The level of risk from these watercourses both for current risk and future risk should be assessed as part of a detailed site specific flood risk assessment.

Purpose of Issue
S2 - Issued for Information

Classification
Commercial in Confidence



Project
Surrey Heath Borough Council
SFRA

Drawing
SHBC Level 1 SFRA
Appendix D Climate Change

Scale at A3	Drawn	Checked	Approved
1:27500	IC	CG	JS
Project No	Date		
CS098308	15/8/2019		
Drawing Identifier	Revision		
CS098308-CAP-00-XX-DR-A-004	P1		

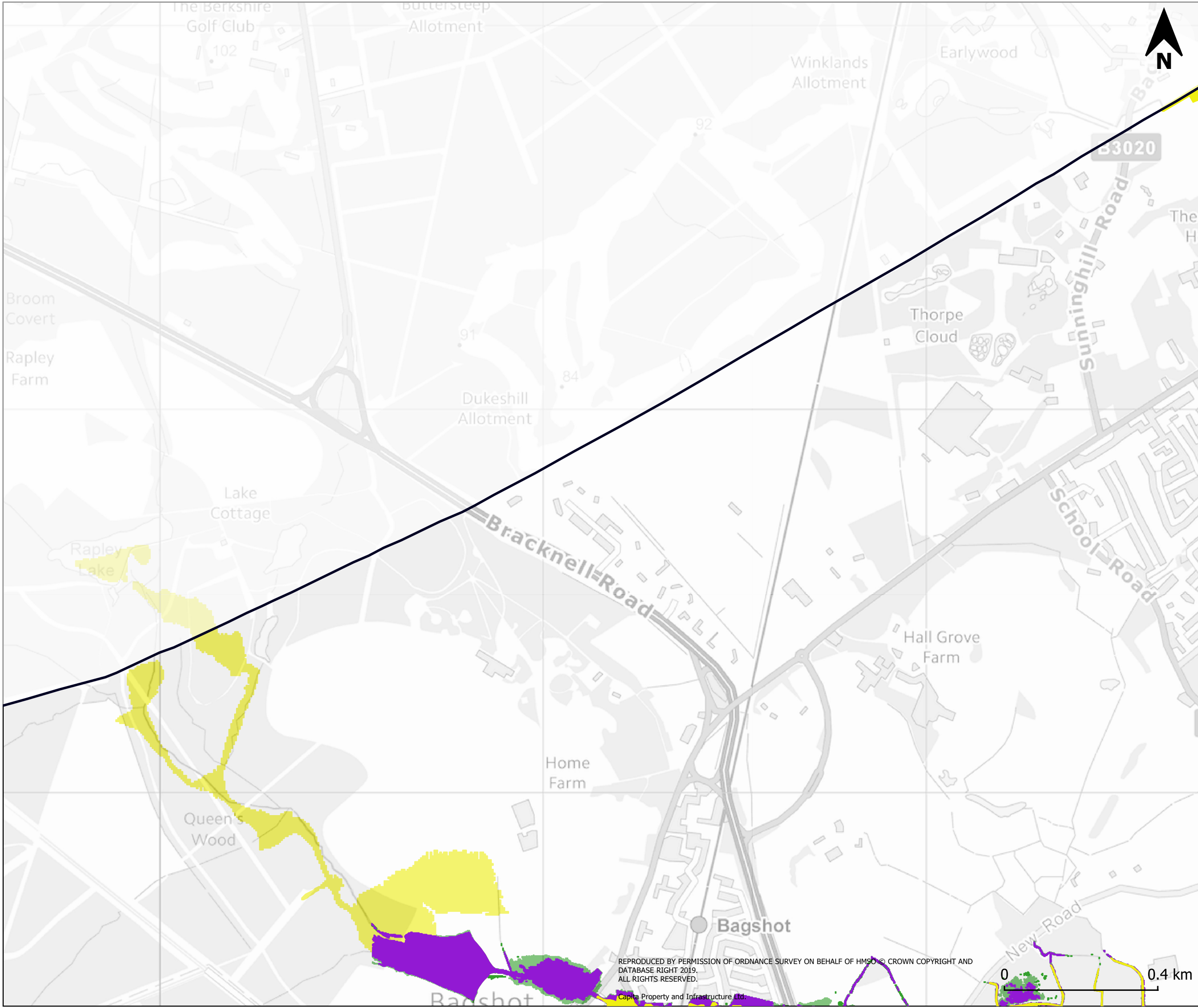


65 Gresham Street, London, EC2V 7NQ
T:020 7709 4500 www.capitaproperty.co.uk
Capita Property and Infrastructure Ltd.






REPRODUCED BY PERMISSION OF ORDNANCE SURVEY ON BEHALF OF HMSO © CROWN COPYRIGHT AND DATABASE RIGHT 2019. ALL RIGHTS RESERVED.

Capita Property and Infrastructure Ltd.





Legend

-  Watercourse
-  Flood Zone 3a
-  Flood Zone 3a plus 35% climate change
-  Flood Zone 3a plus 70% climate change
-  Surrey Heath Borough Boundary

Flood Zones 3a uses the Environment Agency's Flood Map.

Climate Change outlines are from Environment Agency detailed hydraulic models.

Note: Flood Zones are only available for watercourses with a catchment greater than 3 square kilometres. Where watercourses exist but are not covered by Flood Zones they may still present a risk. The level of risk from these watercourses both for current risk and future risk should be assessed as part of a detailed site specific flood risk assessment.

Purpose of Issue
S2 - Issued for Information

Classification
Commercial in Confidence



Project
Surrey Heath Borough Council
SFRA

Drawing
SHBC Level 1 SFRA
Appendix D Climate Change

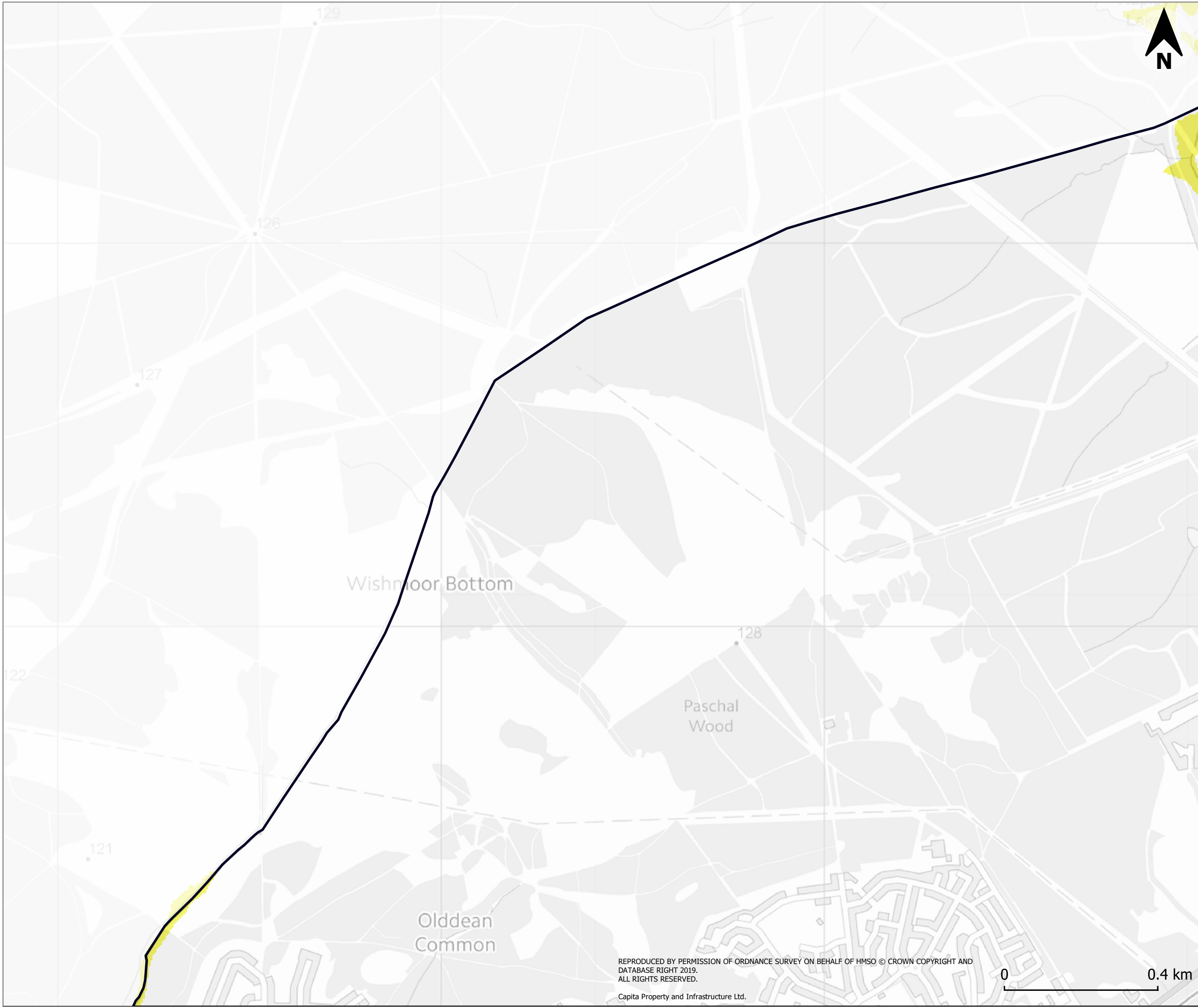
Scale at A3	Drawn	Checked	Approved
1:27500	IC	CG	JS
Project No	Date		
CS098308	15/8/2019		
Drawing Identifier	Revision		
CS098308-CAP-00-XX-DR-A-004	P1		



65 Gresham Street, London, EC2V 7NQ
T:020 7709 4500 www.capitaproperty.co.uk
Capita Property and Infrastructure Ltd.

REPRODUCED BY PERMISSION OF ORDNANCE SURVEY ON BEHALF OF HMSO © CROWN COPYRIGHT AND DATABASE RIGHT 2019. ALL RIGHTS RESERVED.

Capita Property and Infrastructure Ltd.



Legend

- Watercourse
- Flood Zone 3a
- Flood Zone 3a plus 35% climate change
- Flood Zone 3a plus 70% climate change
- Surrey Heath Borough Boundary

Flood Zones 3a uses the Environment Agency's Flood Map.

Climate Change outlines are from Environment Agency detailed hydraulic models.

Note: Flood Zones are only available for watercourses with a catchment greater than 3 square kilometres. Where watercourses exist but are not covered by Flood Zones they may still present a risk. The level of risk from these watercourses both for current risk and future risk should be assessed as part of a detailed site specific flood risk assessment.

Purpose of Issue
S2 - Issued for Information

Classification
Commercial in Confidence

Client



Project
Surrey Heath Borough Council
SFRA

Drawing
SHBC Level 1 SFRA
Appendix D Climate Change

Scale at A3	Drawn	Checked	Approved
1:27500	IC	CG	JS
Project No	Date		
CS098308	15/8/2019		
Drawing Identifier	Revision		
CS098308-CAP-00-XX-DR-A-004	P1		



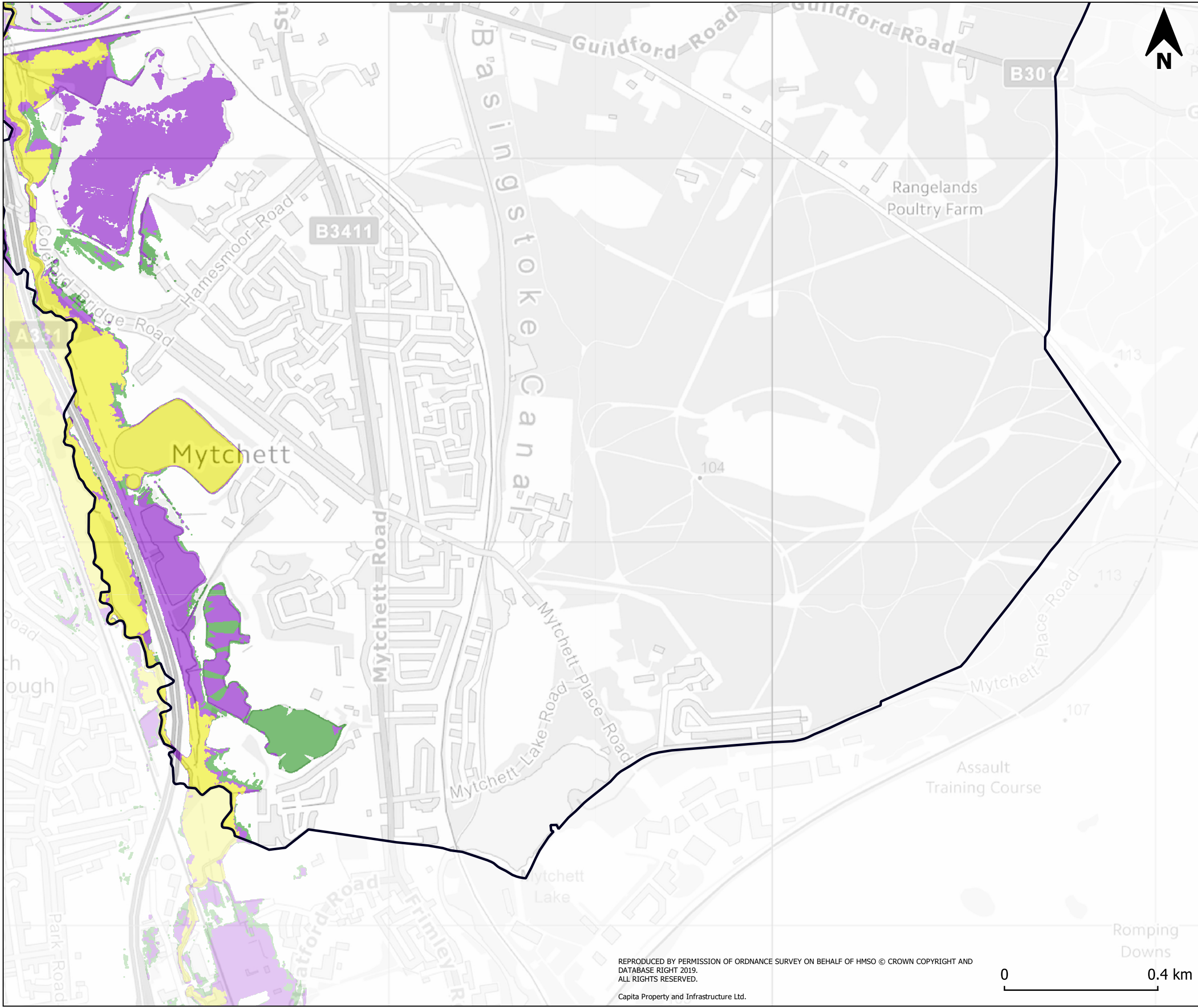
Real estate and infrastructure

65 Gresham Street, London, EC2V 7NQ
T:020 7709 4500 www.capitaproperty.co.uk
Capita Property and Infrastructure Ltd.

REPRODUCED BY PERMISSION OF ORDNANCE SURVEY ON BEHALF OF HMSO © CROWN COPYRIGHT AND DATABASE RIGHT 2019. ALL RIGHTS RESERVED.

Capita Property and Infrastructure Ltd.

0 0.4 km



Legend

- Watercourse
- Flood Zone 3a
- Flood Zone 3a plus 35% climate change
- Flood Zone 3a plus 70% climate change
- Surrey Heath Borough Boundary

Flood Zones 3a uses the Environment Agency's Flood Map.

Climate Change outlines are from Environment Agency detailed hydraulic models.

Note: Flood Zones are only available for watercourses with a catchment greater than 3 square kilometres. Where watercourses exist but are not covered by Flood Zones they may still present a risk. The level of risk from these watercourses both for current risk and future risk should be assessed as part of a detailed site specific flood risk assessment.

Purpose of Issue
S2 - Issued for Information

Classification
Commercial in Confidence



Project
Surrey Heath Borough Council
SFRA

Drawing
SHBC Level 1 SFRA
Appendix D Climate Change

Scale at A3 1:27500	Drawn IC	Checked CG	Approved JS
Project No CS098308	Date 15/8/2019		
Drawing Identifier CS098308-CAP-00-XX-DR-A-004	Revision P1		

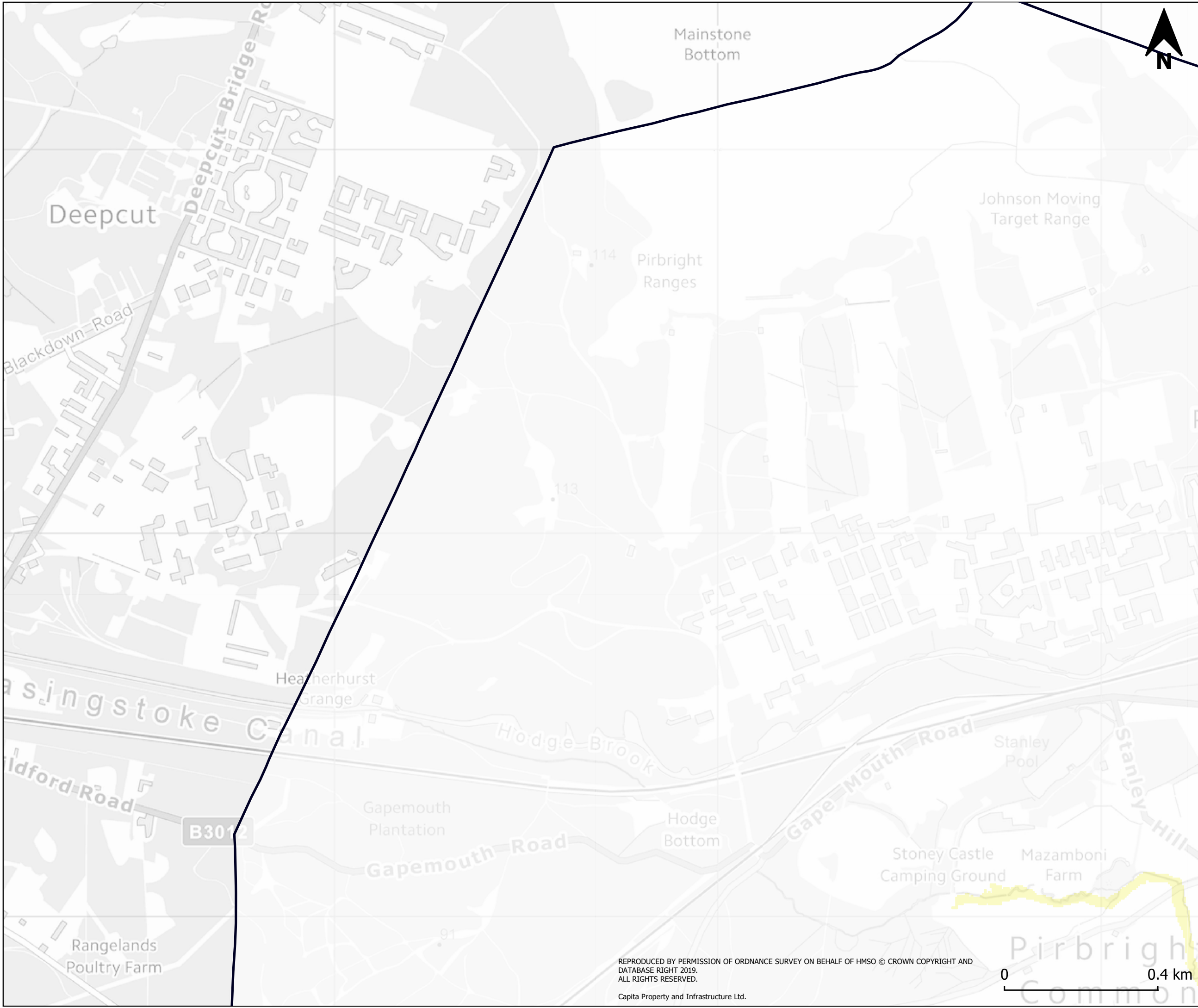







65 Gresham Street, London, EC2V 7NQ
T:020 7709 4500 www.capitaproperty.co.uk
Capita Property and Infrastructure Ltd.

REPRODUCED BY PERMISSION OF ORDNANCE SURVEY ON BEHALF OF HMSO © CROWN COPYRIGHT AND DATABASE RIGHT 2019. ALL RIGHTS RESERVED.

Capita Property and Infrastructure Ltd.





- ### Legend
-  Watercourse
 -  Flood Zone 3a
 -  Flood Zone 3a plus 35% climate change
 -  Flood Zone 3a plus 70% climate change
 -  Surrey Heath Borough Boundary

Flood Zones 3a uses the Environment Agency's Flood Map.

Climate Change outlines are from Environment Agency detailed hydraulic models.

Note: Flood Zones are only available for watercourses with a catchment greater than 3 square kilometres. Where watercourses exist but are not covered by Flood Zones they may still present a risk. The level of risk from these watercourses both for current risk and future risk should be assessed as part of a detailed site specific flood risk assessment.

Purpose of Issue
S2 - Issued for Information

Classification
Commercial in Confidence



Project
Surrey Heath Borough Council
SFRA

Drawing
SHBC Level 1 SFRA
Appendix D Climate Change

Scale at A3	Drawn	Checked	Approved
1:27500	IC	CG	JS
Project No	Date		
CS098308	15/8/2019		
Drawing Identifier	Revision		
CS098308-CAP-00-XX-DR-A-004	P1		

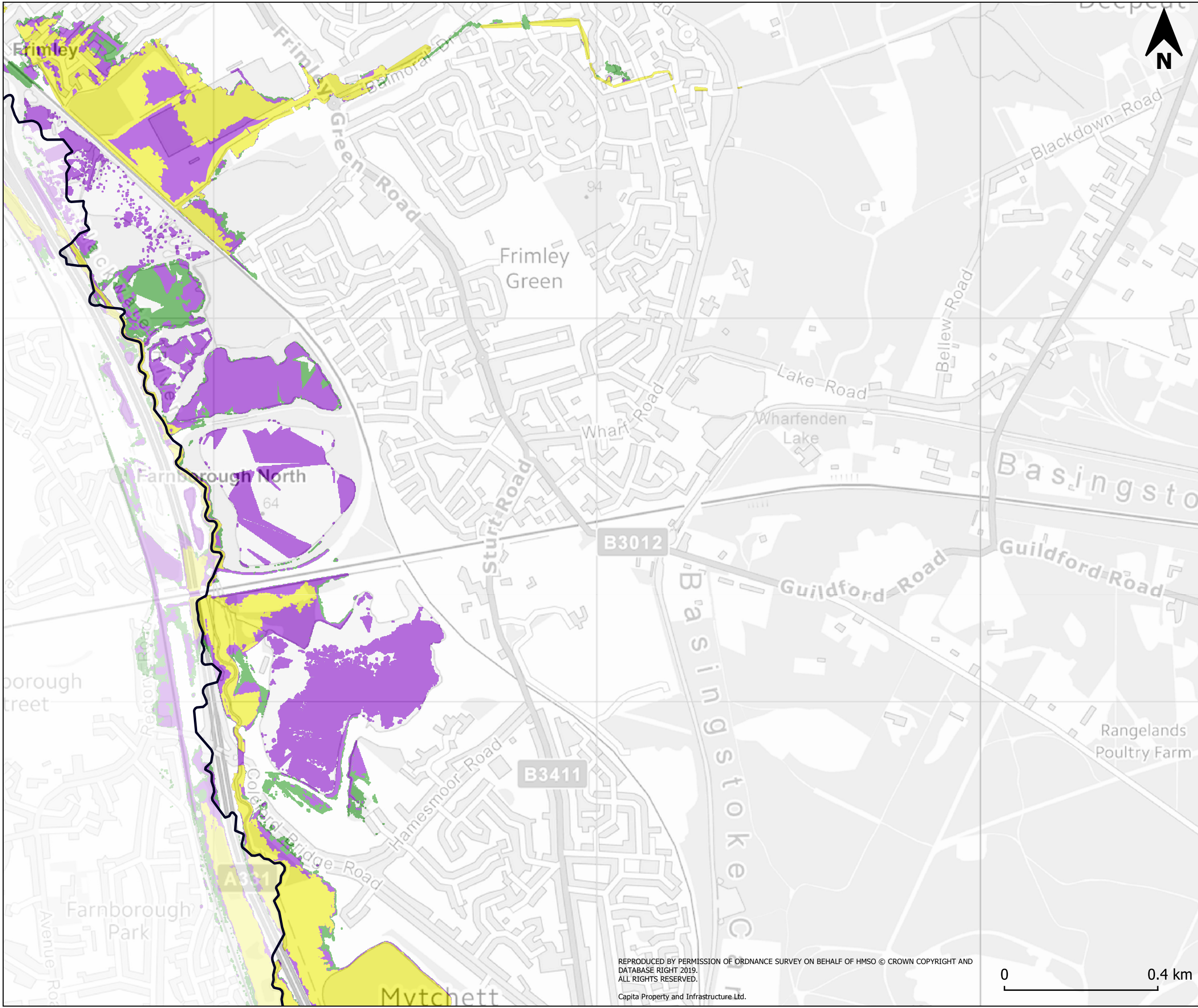


65 Gresham Street, London, EC2V 7NQ
T:020 7709 4500 www.capitaproperty.co.uk
Capita Property and Infrastructure Ltd.

REPRODUCED BY PERMISSION OF ORDNANCE SURVEY ON BEHALF OF HMSO © CROWN COPYRIGHT AND DATABASE RIGHT 2019. ALL RIGHTS RESERVED.

Capita Property and Infrastructure Ltd.





- ### Legend
- Watercourse
 - Flood Zone 3a
 - Flood Zone 3a plus 35% climate change
 - Flood Zone 3a plus 70% climate change
 - Surrey Heath Borough Boundary

Flood Zones 3a uses the Environment Agency's Flood Map.

Climate Change outlines are from Environment Agency detailed hydraulic models.

Note: Flood Zones are only available for watercourses with a catchment greater than 3 square kilometres. Where watercourses exist but are not covered by Flood Zones they may still present a risk. The level of risk from these watercourses both for current risk and future risk should be assessed as part of a detailed site specific flood risk assessment.

Purpose of Issue
S2 - Issued for Information

Classification
Commercial in Confidence



Project
Surrey Heath Borough Council
SFRA

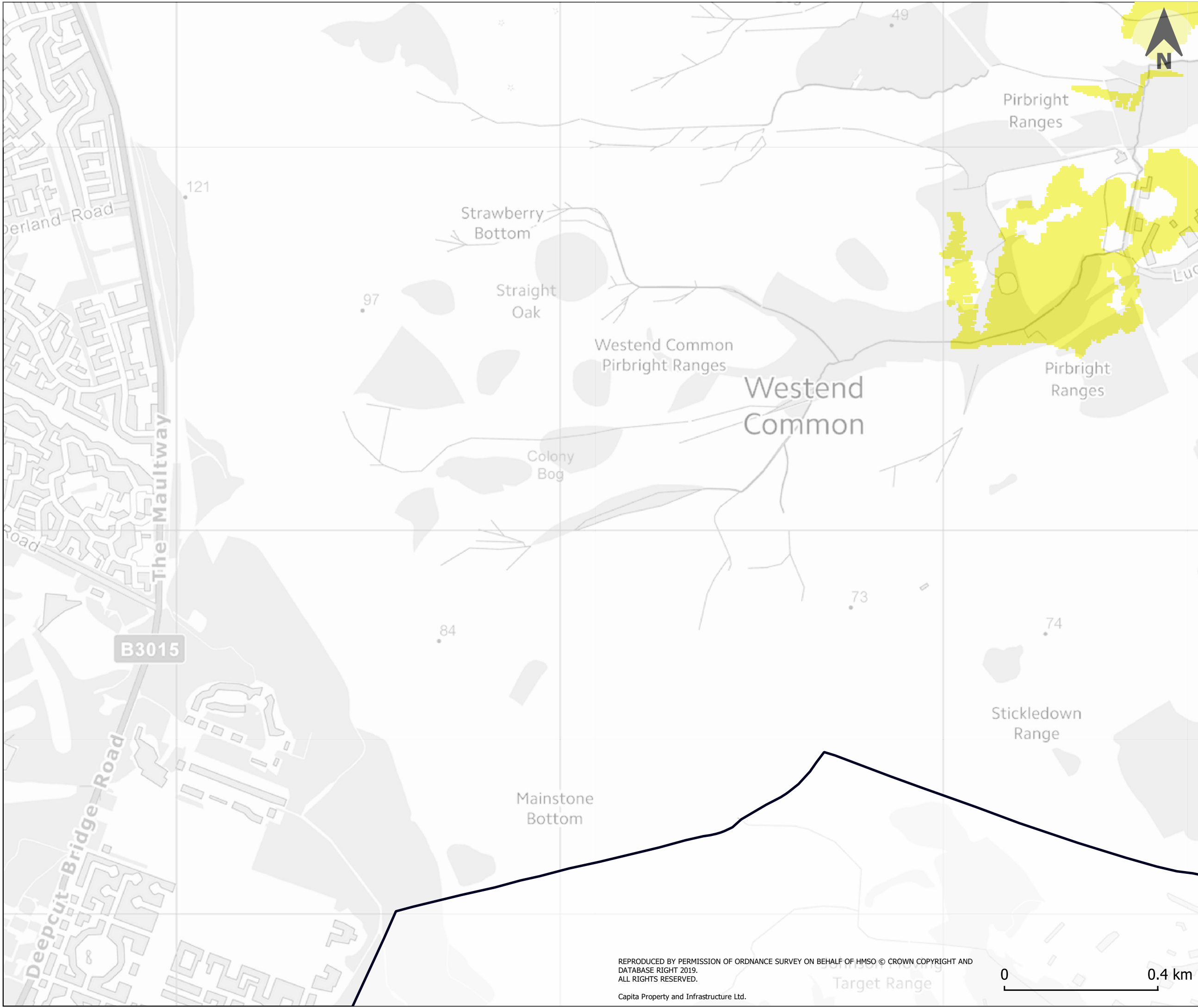
Drawing
SHBC Level 1 SFRA
Appendix D Climate Change

Scale at A3	Drawn	Checked	Approved
1:27500	IC	CG	JS
Project No	Date		
CS098308	15/8/2019		
Drawing Identifier	Revision		
CS098308-CAP-00-XX-DR-A-004	P1		



65 Gresham Street, London, EC2V 7NQ
T:020 7709 4500 www.capitaproperty.co.uk
Capita Property and Infrastructure Ltd.

REPRODUCED BY PERMISSION OF ORDNANCE SURVEY ON BEHALF OF HMSO © CROWN COPYRIGHT AND DATABASE RIGHT 2019. ALL RIGHTS RESERVED.
Capita Property and Infrastructure Ltd.



Legend

- Watercourse
- Flood Zone 3a
- Flood Zone 3a plus 35% climate change
- Flood Zone 3a plus 70% climate change
- Surrey Heath Borough Boundary

Flood Zones 3a uses the Environment Agency's Flood Map.

Climate Change outlines are from Environment Agency detailed hydraulic models.

Note: Flood Zones are only available for watercourses with a catchment greater than 3 square kilometres. Where watercourses exist but are not covered by Flood Zones they may still present a risk. The level of risk from these watercourses both for current risk and future risk should be assessed as part of a detailed site specific flood risk assessment.

Purpose of Issue
S2 - Issued for Information

Classification
Commercial in Confidence



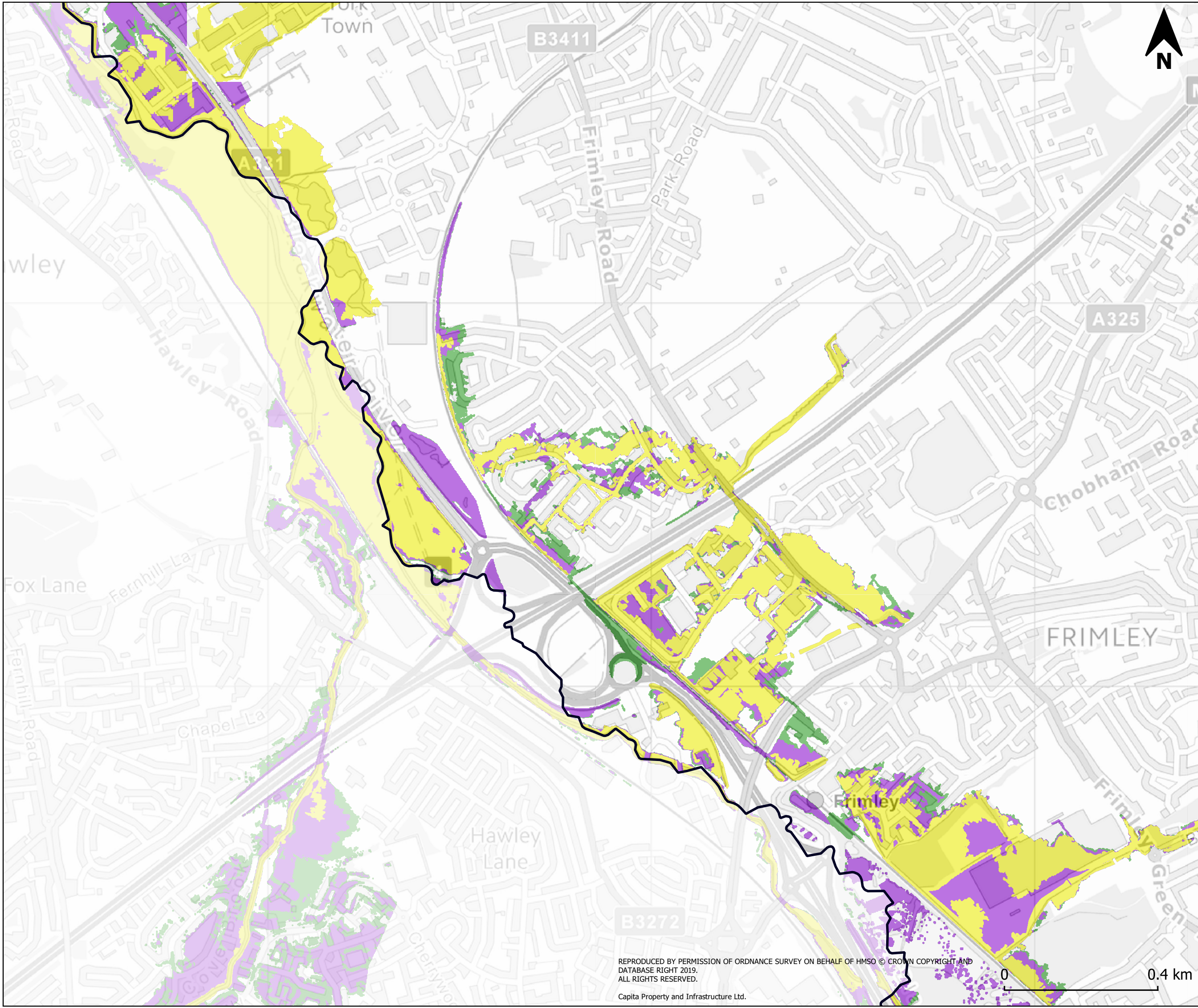
Project
Surrey Heath Borough Council
SFRA

Drawing
SHBC Level 1 SFRA
Appendix D Climate Change

Scale at A3 1:27500	Drawn IC	Checked CG	Approved JS
Project No CS098308	Date 15/8/2019		
Drawing Identifier CS098308-CAP-00-XX-DR-A-004	Revision P1		

CAPITA
Real estate and infrastructure

65 Gresham Street, London, EC2V 7NQ
T:020 7709 4500 www.capitaproperty.co.uk
Capita Property and Infrastructure Ltd.



Legend

- Watercourse
- Flood Zone 3a
- Flood Zone 3a plus 35% climate change
- Flood Zone 3a plus 70% climate change
- Surrey Heath Borough Boundary

Flood Zones 3a uses the Environment Agency's Flood Map.

Climate Change outlines are from Environment Agency detailed hydraulic models.

Note: Flood Zones are only available for watercourses with a catchment greater than 3 square kilometres. Where watercourses exist but are not covered by Flood Zones they may still present a risk. The level of risk from these watercourses both for current risk and future risk should be assessed as part of a detailed site specific flood risk assessment.

Purpose of Issue
S2 - Issued for Information

Classification
Commercial in Confidence



Project
Surrey Heath Borough Council
SFRA

Drawing
SHBC Level 1 SFRA
Appendix D Climate Change

Scale at A3	Drawn	Checked	Approved
1:27500	IC	CG	JS
Project No	Date		
CS098308	15/8/2019		
Drawing Identifier	Revision		
CS098308-CAP-00-XX-DR-A-004	P1		

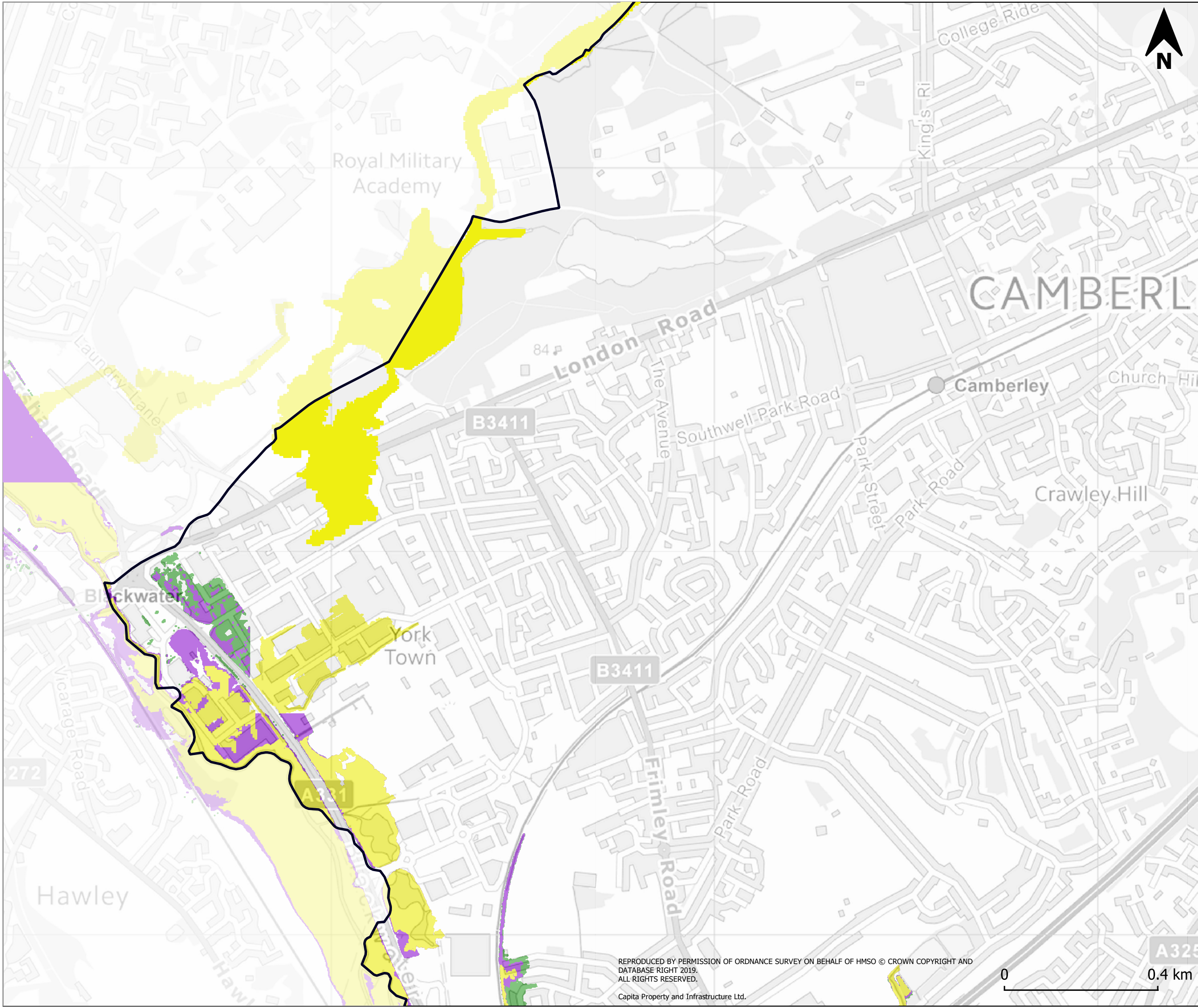


65 Gresham Street, London, EC2V 7NQ
T:020 7709 4500 www.capitaproperty.co.uk
Capita Property and Infrastructure Ltd.

REPRODUCED BY PERMISSION OF ORDNANCE SURVEY ON BEHALF OF HMSO © CROWN COPYRIGHT AND DATABASE RIGHT 2019. ALL RIGHTS RESERVED.

Capita Property and Infrastructure Ltd.





Legend

- Watercourse
- Flood Zone 3a
- Flood Zone 3a plus 35% climate change
- Flood Zone 3a plus 70% climate change
- Surrey Heath Borough Boundary

Flood Zones 3a uses the Environment Agency's Flood Map.

Climate Change outlines are from Environment Agency detailed hydraulic models.

Note: Flood Zones are only available for watercourses with a catchment greater than 3 square kilometres. Where watercourses exist but are not covered by Flood Zones they may still present a risk. The level of risk from these watercourses both for current risk and future risk should be assessed as part of a detailed site specific flood risk assessment.

Purpose of Issue
S2 - Issued for Information

Classification
Commercial in Confidence



Project
Surrey Heath Borough Council
SFRA

Drawing
SHBC Level 1 SFRA
Appendix D Climate Change

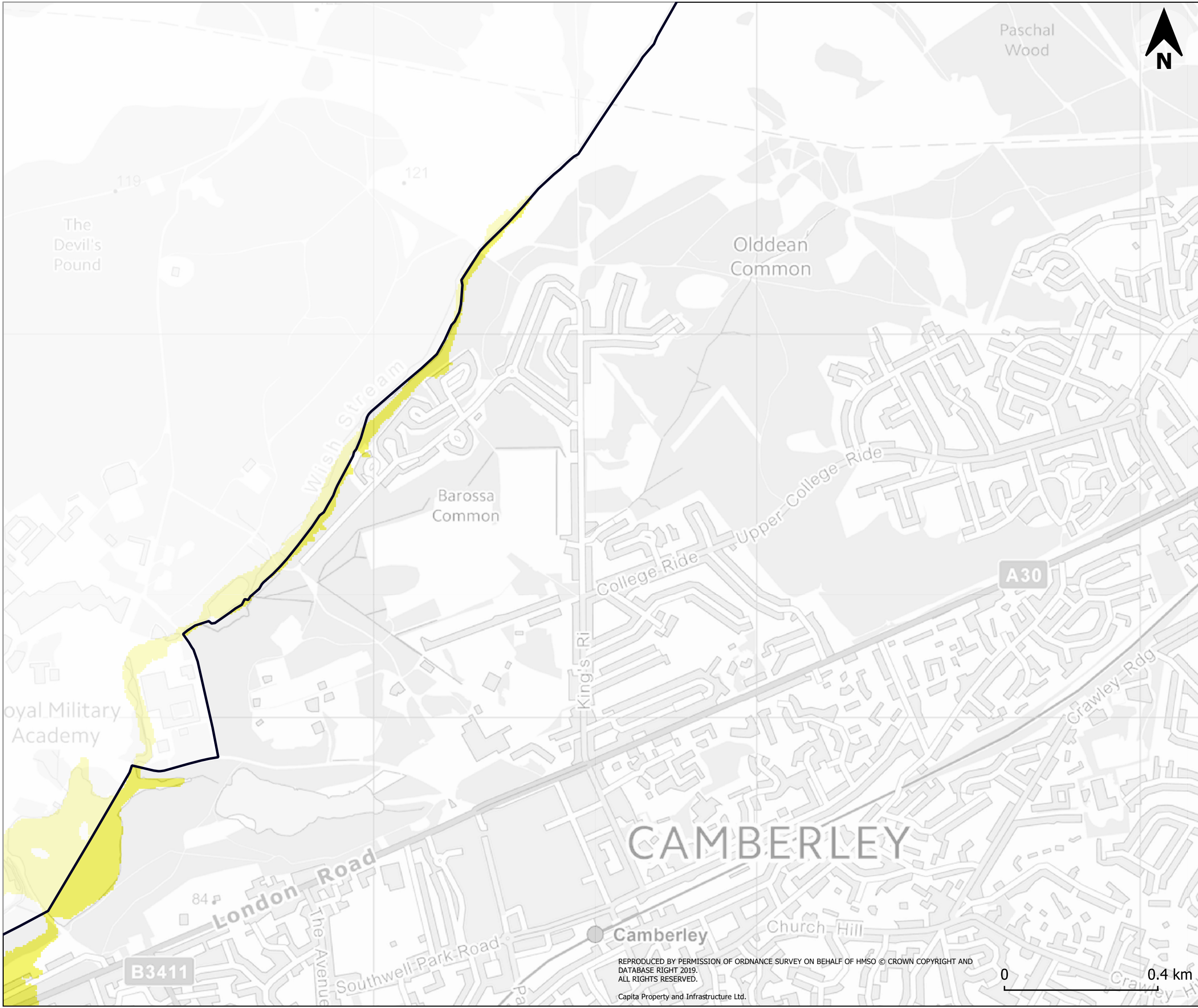
Scale at A3	Drawn	Checked	Approved
1:27500	IC	CG	JS
Project No	Date		
CS098308	15/8/2019		
Drawing Identifier	Revision		
CS098308-CAP-00-XX-DR-A-004	P1		

CAPITA






Real estate and infrastructure

65 Gresham Street, London, EC2V 7NQ
T:020 7709 4500 www.capitaproperty.co.uk
Capita Property and Infrastructure Ltd.

REPRODUCED BY PERMISSION OF ORDNANCE SURVEY ON BEHALF OF HMSO © CROWN COPYRIGHT AND DATABASE RIGHT 2019. ALL RIGHTS RESERVED.
Capita Property and Infrastructure Ltd.



Legend

-  Watercourse
-  Flood Zone 3a
-  Flood Zone 3a plus 35% climate change
-  Flood Zone 3a plus 70% climate change
-  Surrey Heath Borough Boundary

Flood Zones 3a uses the Environment Agency's Flood Map.

Climate Change outlines are from Environment Agency detailed hydraulic models.

Note: Flood Zones are only available for watercourses with a catchment greater than 3 square kilometres. Where watercourses exist but are not covered by Flood Zones they may still present a risk. The level of risk from these watercourses both for current risk and future risk should be assessed as part of a detailed site specific flood risk assessment.

Purpose of Issue
S2 - Issued for Information

Classification
Commercial in Confidence



Project
Surrey Heath Borough Council
SFRA

Drawing
SHBC Level 1 SFRA
Appendix D Climate Change

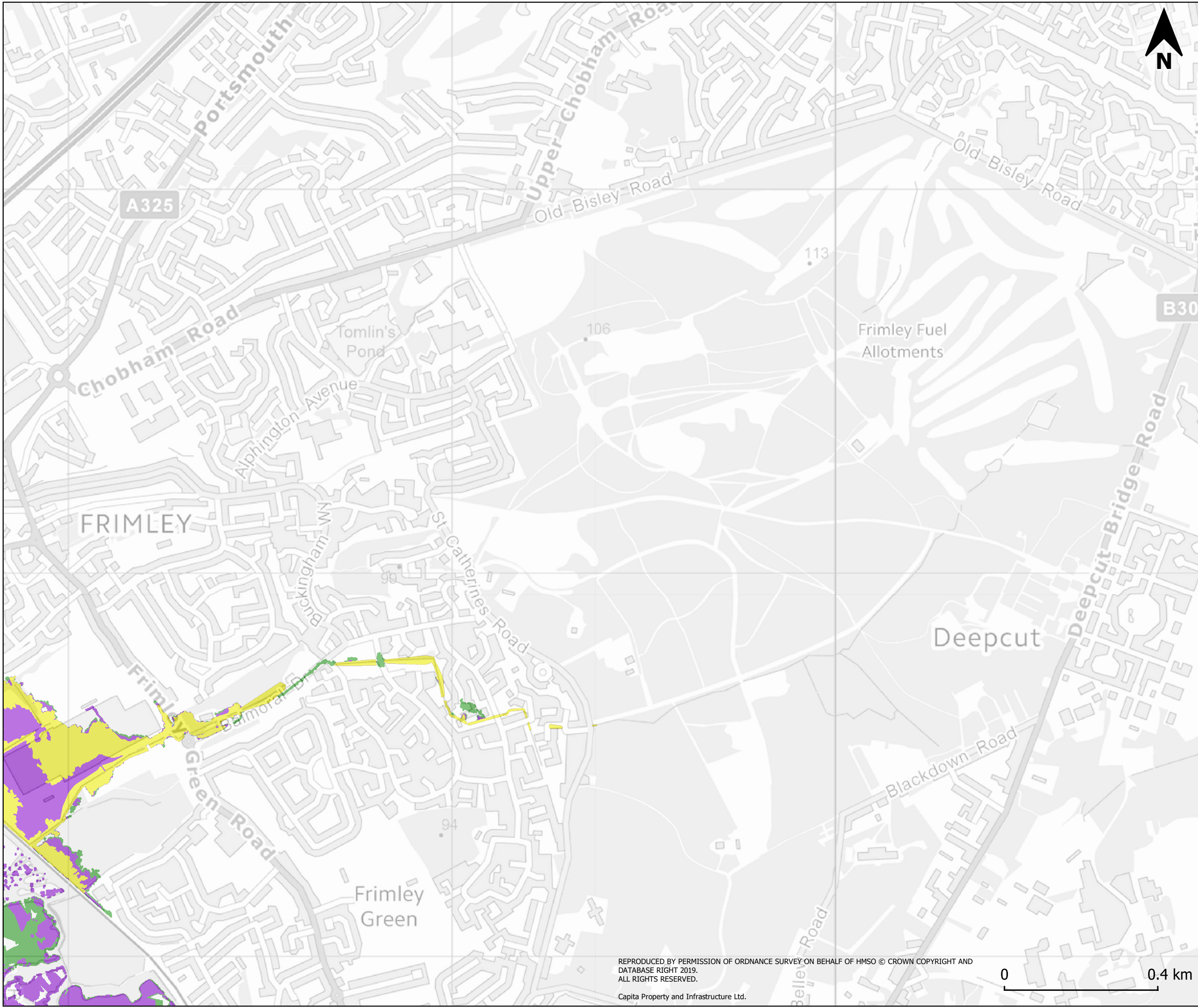
Scale at A3	Drawn	Checked	Approved
1:27500	IC	CG	JS
Project No	Date		
CS098308	15/8/2019		
Drawing Identifier	Revision		
CS098308-CAP-00-XX-DR-A-004	P1		








65 Gresham Street, London, EC2V 7NQ
T:020 7709 4500 www.capitaproperty.co.uk
Capita Property and Infrastructure Ltd.

REPRODUCED BY PERMISSION OF ORDNANCE SURVEY ON BEHALF OF HMSO © CROWN COPYRIGHT AND DATABASE RIGHT 2019. ALL RIGHTS RESERVED.
Capita Property and Infrastructure Ltd.





Legend

-  Watercourse
-  Flood Zone 3a
-  Flood Zone 3a plus 35% climate change
-  Flood Zone 3a plus 70% climate change
-  Surrey Heath Borough Boundary

Flood Zones 3a uses the Environment Agency's Flood Map.

Climate Change outlines are from Environment Agency detailed hydraulic models.

Note: Flood Zones are only available for watercourses with a catchment greater than 3 square kilometres. Where watercourses exist but are not covered by Flood Zones they may still present a risk. The level of risk from these watercourses both for current risk and future risk should be assessed as part of a detailed site specific flood risk assessment.

Purpose of Issue
S2 - Issued for Information

Classification
Commercial in Confidence



Project
Surrey Heath Borough Council
SFRA

Drawing
SHBC Level 1 SFRA
Appendix D Climate Change

Scale at A3	Drawn	Checked	Approved
1:27500	IC	CG	JS
Project No	Date		
CS098308	15/8/2019		
Drawing Identifier	Revision		
CS098308-CAP-00-XX-DR-A-004	P1		

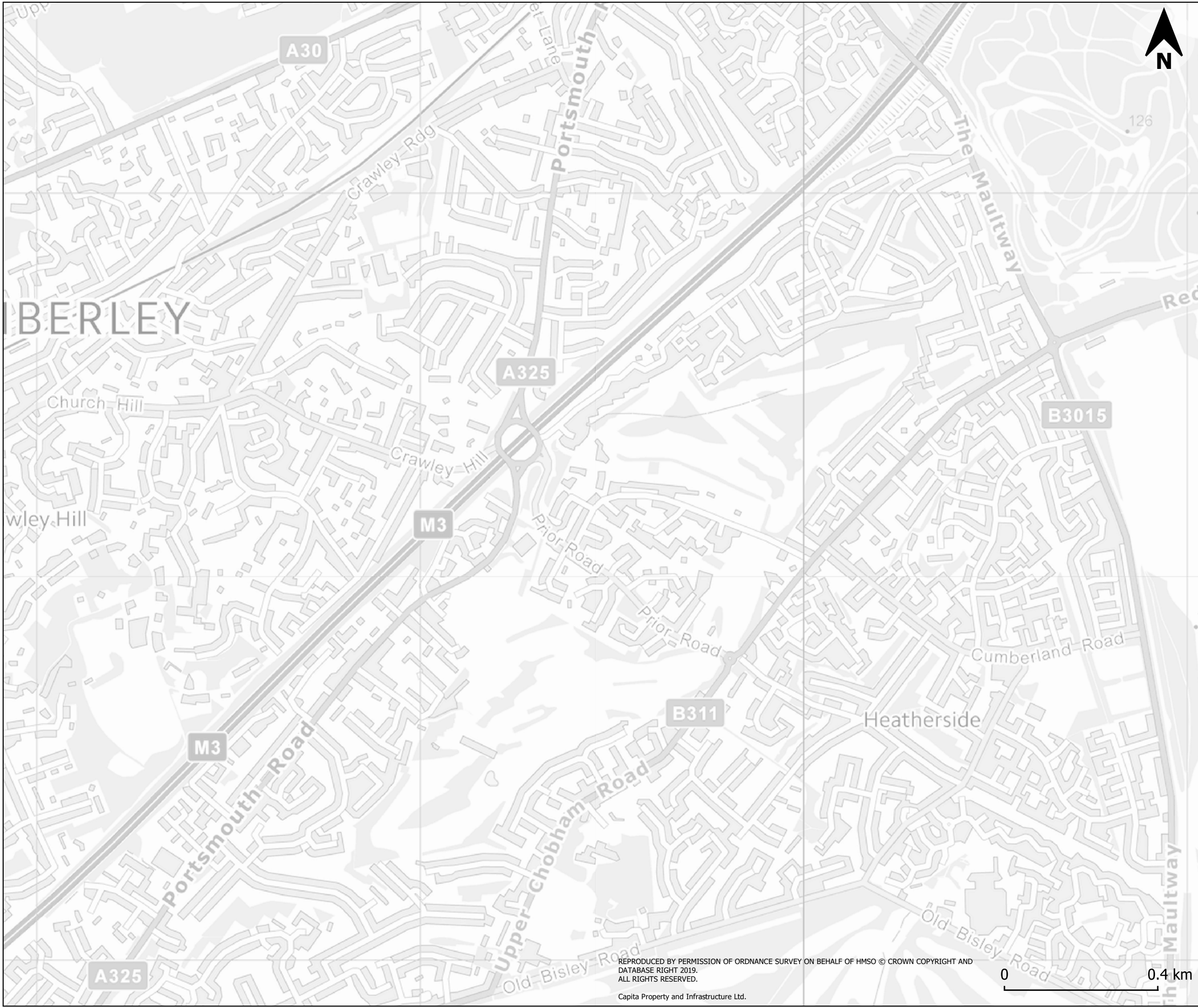


65 Gresham Street, London, EC2V 7NQ
T:020 7709 4500 www.capitaproperty.co.uk
Capita Property and Infrastructure Ltd.

REPRODUCED BY PERMISSION OF ORDNANCE SURVEY ON BEHALF OF HMSO © CROWN COPYRIGHT AND DATABASE RIGHT 2019. ALL RIGHTS RESERVED.

Capita Property and Infrastructure Ltd.





Legend

- Watercourse
- Flood Zone 3a
- Flood Zone 3a plus 35% climate change
- Flood Zone 3a plus 70% climate change
- Surrey Heath Borough Boundary

Flood Zones 3a uses the Environment Agency's Flood Map.

Climate Change outlines are from Environment Agency detailed hydraulic models.

Note: Flood Zones are only available for watercourses with a catchment greater than 3 square kilometres. Where watercourses exist but are not covered by Flood Zones they may still present a risk. The level of risk from these watercourses both for current risk and future risk should be assessed as part of a detailed site specific flood risk assessment.

Purpose of Issue
S2 - Issued for Information

Classification
Commercial in Confidence



Project
Surrey Heath Borough Council
SFRA

Drawing
SHBC Level 1 SFRA
Appendix D Climate Change

Scale at A3	Drawn	Checked	Approved
1:27500	IC	CG	JS
Project No	Date		
CS098308	15/8/2019		
Drawing Identifier	Revision		
CS098308-CAP-00-XX-DR-A-004	P1		

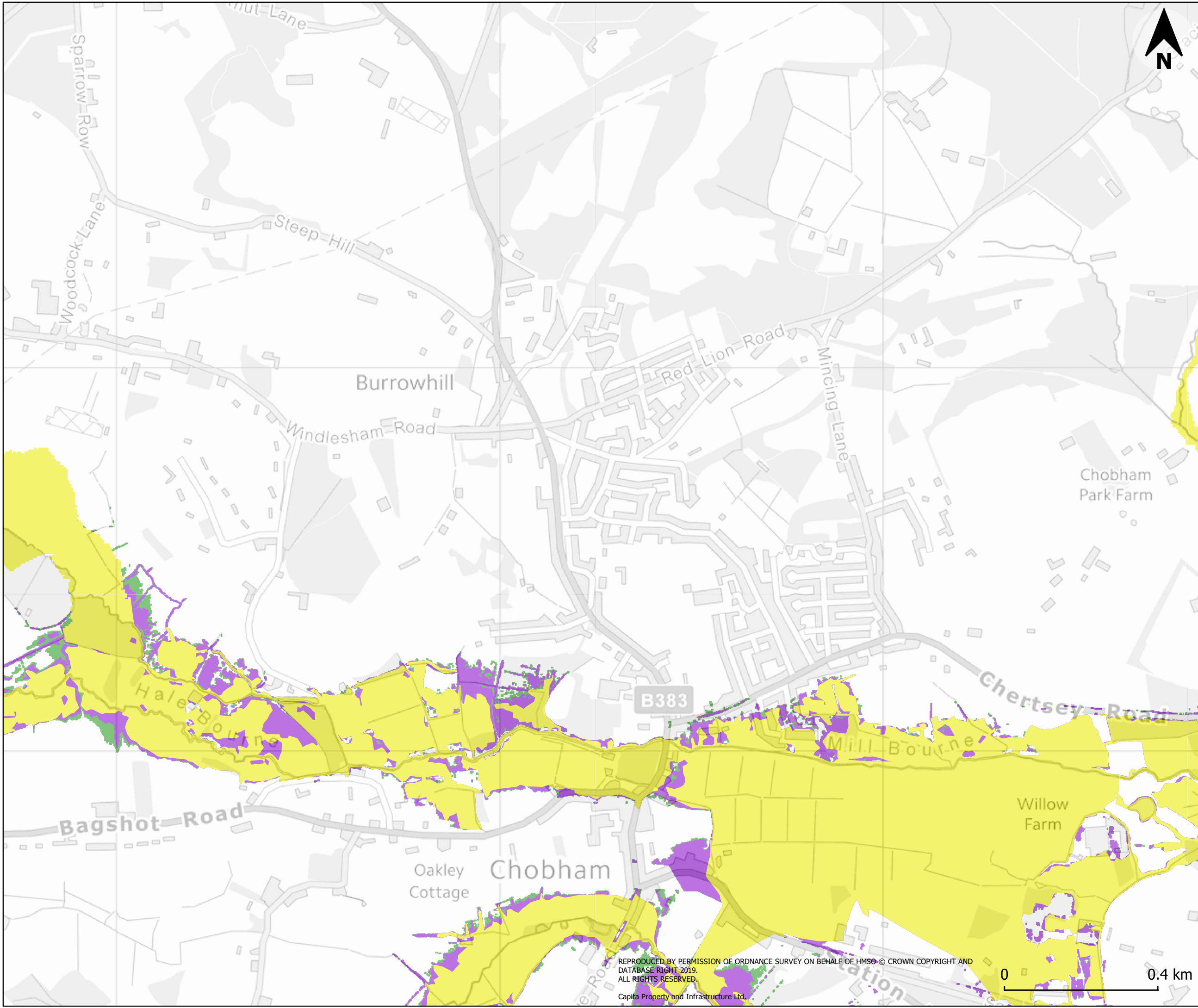


65 Gresham Street, London, EC2V 7NQ
T:020 7709 4500 www.capitaproperty.co.uk
Capita Property and Infrastructure Ltd.

REPRODUCED BY PERMISSION OF ORDNANCE SURVEY ON BEHALF OF HMSO © CROWN COPYRIGHT AND DATABASE RIGHT 2019. ALL RIGHTS RESERVED.

Capita Property and Infrastructure Ltd.

0 0.4 km



Legend

- Watercourse
- Flood Zone 3a
- Flood Zone 3a plus 35% climate change
- Flood Zone 3a plus 70% climate change
- Surrey Heath Borough Boundary

Flood Zones 3a uses the Environment Agency's Flood Map.

Climate Change outlines are from Environment Agency detailed hydraulic models.

Note: Flood Zones are only available for watercourses with a catchment greater than 3 square kilometres. Where watercourses exist but are not covered by Flood Zones they may still present a risk. The level of risk from these watercourses both for current risk and future risk should be assessed as part of a detailed site specific flood risk assessment.

Purpose of Issue
S2 - Issued for Information

Classification
Commercial in Confidence



Project
Surrey Heath Borough Council
SFRA

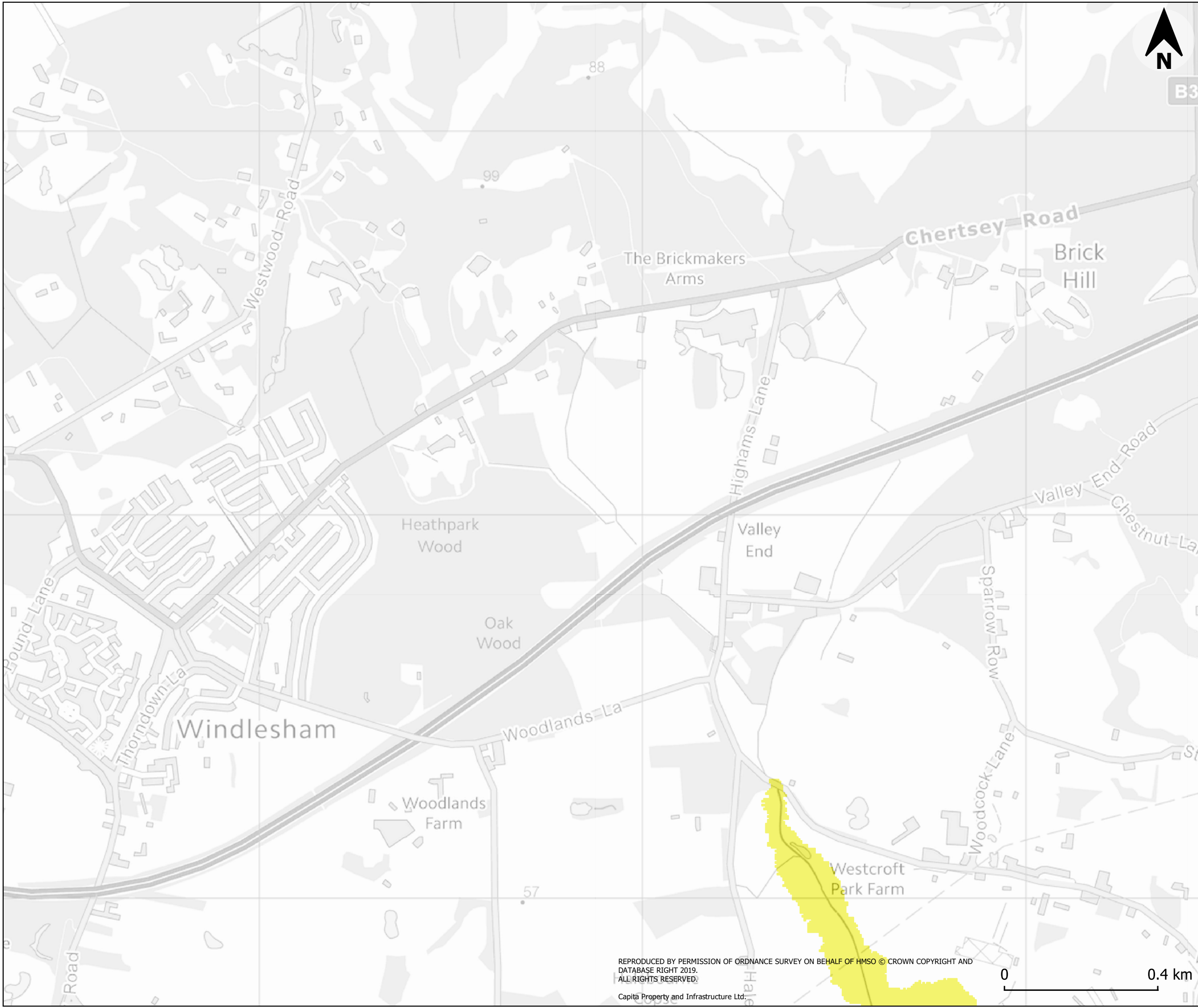
Drawing
SHBC Level 1 SFRA
Appendix D Climate Change

Scale at A3	Drawn	Checked	Approved
1:27500	IC	CG	JS
Project No	Date		
CS098308	15/8/2019		
Drawing Identifier	Revision		
CS098308-CAP-00-XX-DR-A-004	P1		






CAPITA
Real estate and infrastructure

65 Gresham Street, London, EC2V 7NQ
T:020 7709 4500 www.capitaproperty.co.uk
Capita Property and Infrastructure Ltd.

REPRODUCED BY PERMISSION OF ORDNANCE SURVEY ON BEHALF OF HMSO © CROWN COPYRIGHT AND DATABASE RIGHT 2019. ALL RIGHTS RESERVED.
Capita Property and Infrastructure Ltd.



Legend

-  Watercourse
-  Flood Zone 3a
-  Flood Zone 3a plus 35% climate change
-  Flood Zone 3a plus 70% climate change
-  Surrey Heath Borough Boundary

Flood Zones 3a uses the Environment Agency's Flood Map.

Climate Change outlines are from Environment Agency detailed hydraulic models.

Note: Flood Zones are only available for watercourses with a catchment greater than 3 square kilometres. Where watercourses exist but are not covered by Flood Zones they may still present a risk. The level of risk from these watercourses both for current risk and future risk should be assessed as part of a detailed site specific flood risk assessment.

Purpose of Issue
S2 - Issued for Information

Classification
Commercial in Confidence



Project
Surrey Heath Borough Council
SFRA

Drawing
SHBC Level 1 SFRA
Appendix D Climate Change

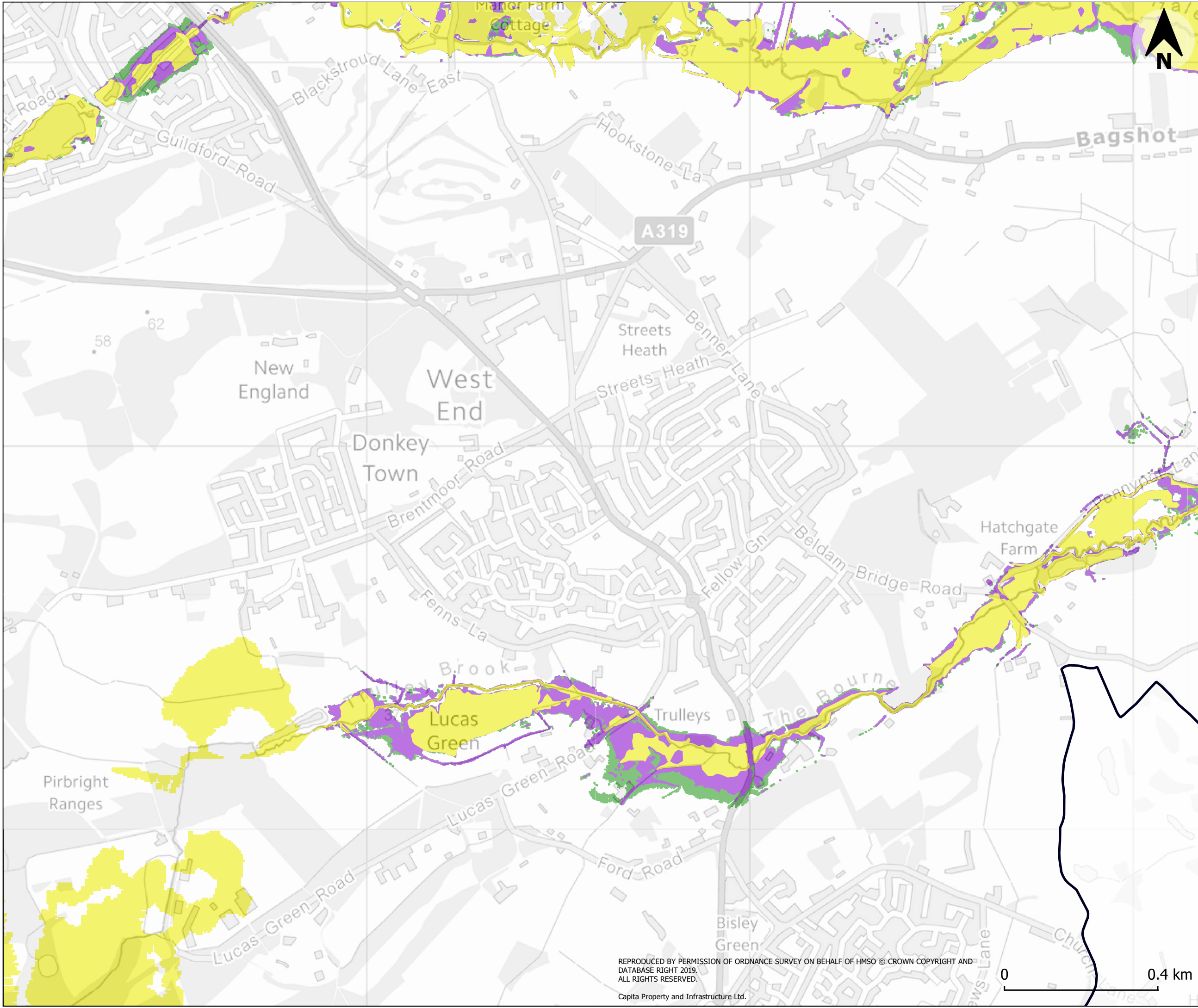
Scale at A3	Drawn	Checked	Approved
1:27500	IC	CG	JS
Project No	Date		
CS098308	15/8/2019		
Drawing Identifier	Revision		
CS098308-CAP-00-XX-DR-A-004	P1		



65 Gresham Street, London, EC2V 7NQ
T:020 7709 4500 www.capitaproperty.co.uk
Capita Property and Infrastructure Ltd.

REPRODUCED BY PERMISSION OF ORDNANCE SURVEY ON BEHALF OF HMSO © CROWN COPYRIGHT AND DATABASE RIGHT 2019. ALL RIGHTS RESERVED.

Capita Property and Infrastructure Ltd.



Legend

- Watercourse
- Flood Zone 3a
- Flood Zone 3a plus 35% climate change
- Flood Zone 3a plus 70% climate change
- Surrey Heath Borough Boundary

Flood Zones 3a uses the Environment Agency's Flood Map.

Climate Change outlines are from Environment Agency detailed hydraulic models.

Note: Flood Zones are only available for watercourses with a catchment greater than 3 square kilometres. Where watercourses exist but are not covered by Flood Zones they may still present a risk. The level of risk from these watercourses both for current risk and future risk should be assessed as part of a detailed site specific flood risk assessment.

Purpose of Issue
S2 - Issued for Information

Classification
Commercial in Confidence



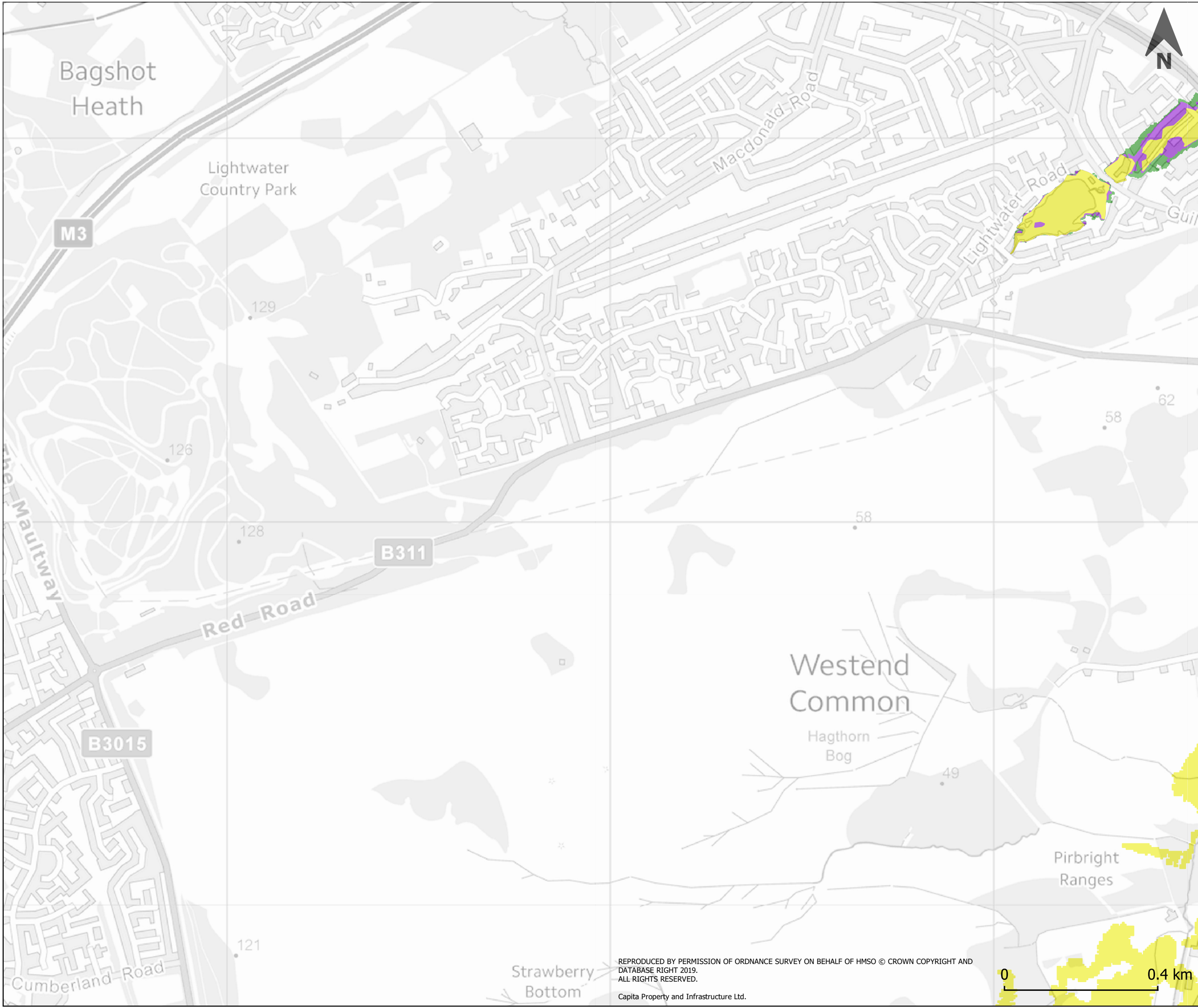
Project
Surrey Heath Borough Council
SFRA

Drawing
SHBC Level 1 SFRA
Appendix D Climate Change

Scale at A3	Drawn	Checked	Approved
1:27500	IC	CG	JS
Project No	Date		
CS098308	15/8/2019		
Drawing Identifier	Revision		
CS098308-CAP-00-XX-DR-A-004	P1		



65 Gresham Street, London, EC2V 7NQ
T:020 7709 4500 www.capitaproperty.co.uk
Capita Property and Infrastructure Ltd.



Legend

- Watercourse
- Flood Zone 3a
- Flood Zone 3a plus 35% climate change
- Flood Zone 3a plus 70% climate change
- Surrey Heath Borough Boundary

Flood Zones 3a uses the Environment Agency's Flood Map.

Climate Change outlines are from Environment Agency detailed hydraulic models.

Note: Flood Zones are only available for watercourses with a catchment greater than 3 square kilometres. Where watercourses exist but are not covered by Flood Zones they may still present a risk. The level of risk from these watercourses both for current risk and future risk should be assessed as part of a detailed site specific flood risk assessment.

Purpose of Issue
S2 - Issued for Information

Classification
Commercial in Confidence



Project
Surrey Heath Borough Council
SFRA

Drawing
SHBC Level 1 SFRA
Appendix D Climate Change






Scale at A3	Drawn	Checked	Approved
1:27500	IC	CG	JS
Project No	Date		
CS098308	15/8/2019		
Drawing Identifier	Revision		
CS098308-CAP-00-XX-DR-A-004	P1		



65 Gresham Street, London, EC2V 7NQ
T:020 7709 4500 www.capitaproperty.co.uk
Capita Property and Infrastructure Ltd.



Legend

-  Watercourse
-  Flood Zone 3a
-  Flood Zone 3a plus 35% climate change
-  Flood Zone 3a plus 70% climate change
-  Surrey Heath Borough Boundary

Flood Zones 3a uses the Environment Agency's Flood Map.

Climate Change outlines are from Environment Agency detailed hydraulic models.

Note: Flood Zones are only available for watercourses with a catchment greater than 3 square kilometres. Where watercourses exist but are not covered by Flood Zones they may still present a risk. The level of risk from these watercourses both for current risk and future risk should be assessed as part of a detailed site specific flood risk assessment.

Purpose of Issue
S2 - Issued for Information

Classification
Commercial in Confidence



Project
Surrey Heath Borough Council
SFRA

Drawing
SHBC Level 1 SFRA
Appendix D Climate Change

Scale at A3	Drawn	Checked	Approved
1:27500	IC	CG	JS
Project No	Date		
CS098308	15/8/2019		
Drawing Identifier	Revision		
CS098308-CAP-00-XX-DR-A-004	P1		

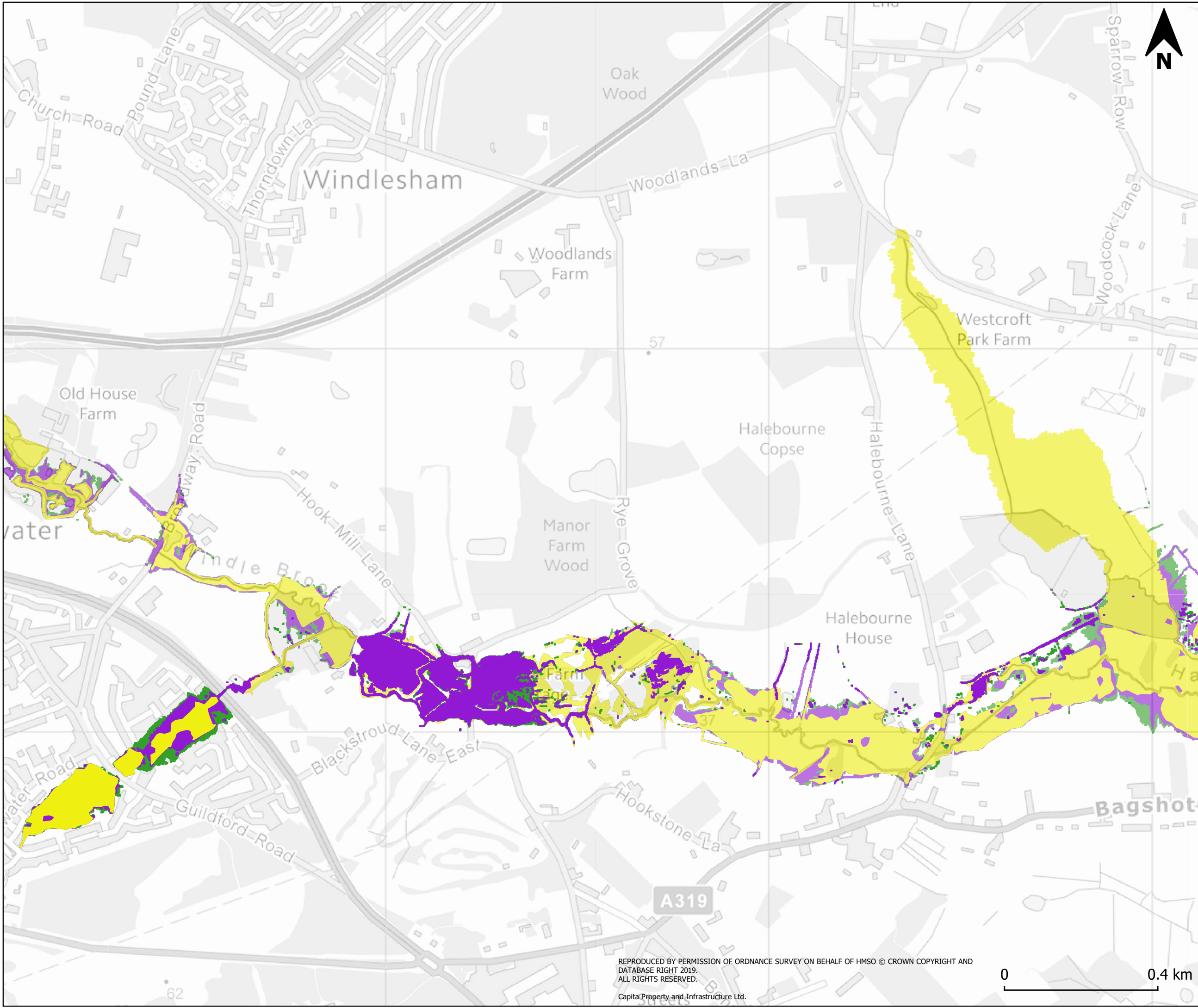


65 Gresham Street, London, EC2V 7NQ
T:020 7709 4500 www.capitaproperty.co.uk
Capita Property and Infrastructure Ltd.

REPRODUCED BY PERMISSION OF ORDNANCE SURVEY ON BEHALF OF HMSO © CROWN COPYRIGHT AND DATABASE RIGHT 2019. ALL RIGHTS RESERVED.

Capita Property and Infrastructure Ltd.





Legend

- Watercourse
- Flood Zone 3a
- Flood Zone 3a plus 35% climate change
- Flood Zone 3a plus 70% climate change
- Surrey Heath Borough Boundary

Flood Zones 3a uses the Environment Agency's Flood Map.

Climate Change outlines are from Environment Agency detailed hydraulic models.

Note: Flood Zones are only available for watercourses with a catchment greater than 3 square kilometres. Where watercourses exist but are not covered by Flood Zones they may still present a risk. The level of risk from these watercourses both for current risk and future risk should be assessed as part of a detailed site specific flood risk assessment.

Purpose of Issue
S2 - Issued for Information

Classification
Commercial in Confidence

Client



Project
Surrey Heath Borough Council
SFRA

Drawing
SHBC Level 1 SFRA
Appendix D Climate Change

Scale at A3	Drawn	Checked	Approved
1:27500	IC	CG	JS
Project No	Date		
CS098308	15/8/2019		
Drawing Identifier	Revision		
CS098308-CAP-00-XX-DR-A-004	P1		

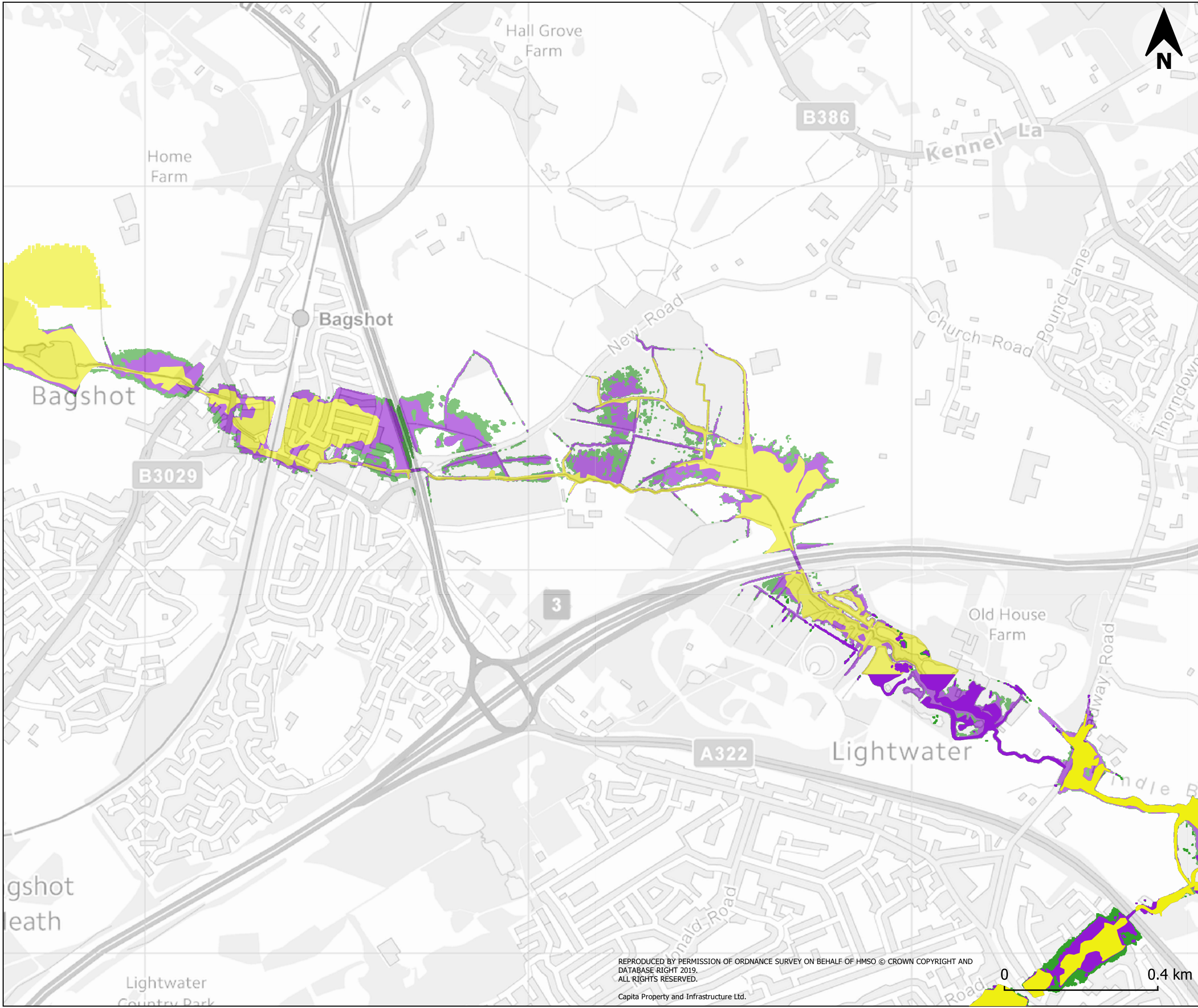


Real estate and infrastructure

65 Gresham Street, London, EC2V 7NQ
T:020 7709 4500 www.capitaproperty.co.uk
Capita Property and Infrastructure Ltd.

REPRODUCED BY PERMISSION OF ORDNANCE SURVEY ON BEHALF OF HMSO © CROWN COPYRIGHT AND DATABASE RIGHT 2019. ALL RIGHTS RESERVED.
Capita Property and Infrastructure Ltd.

0 0.4 km



Legend

- Watercourse
- Flood Zone 3a
- Flood Zone 3a plus 35% climate change
- Flood Zone 3a plus 70% climate change
- Surrey Heath Borough Boundary

Flood Zones 3a uses the Environment Agency's Flood Map.

Climate Change outlines are from Environment Agency detailed hydraulic models.

Note: Flood Zones are only available for watercourses with a catchment greater than 3 square kilometres. Where watercourses exist but are not covered by Flood Zones they may still present a risk. The level of risk from these watercourses both for current risk and future risk should be assessed as part of a detailed site specific flood risk assessment.

Purpose of Issue
S2 - Issued for Information

Classification
Commercial in Confidence

Client



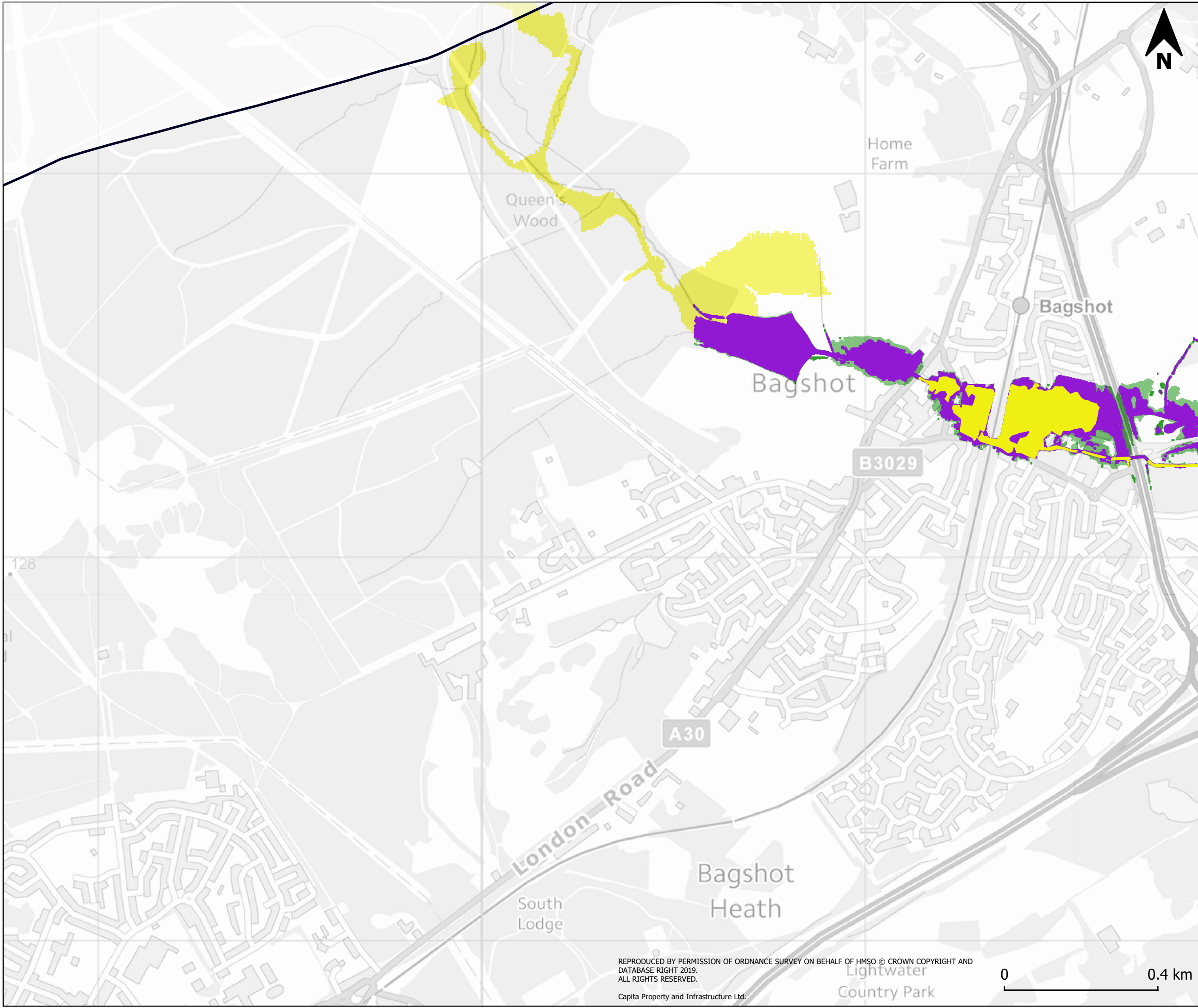
Project
Surrey Heath Borough Council
SFRA

Drawing
SHBC Level 1 SFRA
Appendix D Climate Change

Scale at A3	Drawn	Checked	Approved
1:27500	IC	CG	JS
Project No	Date		
CS098308	15/8/2019		
Drawing Identifier	Revision		
CS098308-CAP-00-XX-DR-A-004	P1		



65 Gresham Street, London, EC2V 7NQ
T:020 7709 4500 www.capitaproperty.co.uk
Capita Property and Infrastructure Ltd.



Legend

- Watercourse
- Flood Zone 3a
- Flood Zone 3a plus 35% climate change
- Flood Zone 3a plus 70% climate change
- Surrey Heath Borough Boundary

Flood Zones 3a uses the Environment Agency's Flood Map.

Climate Change outlines are from Environment Agency detailed hydraulic models.

Note: Flood Zones are only available for watercourses with a catchment greater than 3 square kilometres. Where watercourses exist but are not covered by Flood Zones they may still present a risk. The level of risk from these watercourses both for current risk and future risk should be assessed as part of a detailed site specific flood risk assessment.

Purpose of Issue
S2 - Issued for Information

Classification
Commercial in Confidence



Project
Surrey Heath Borough Council
SFRA

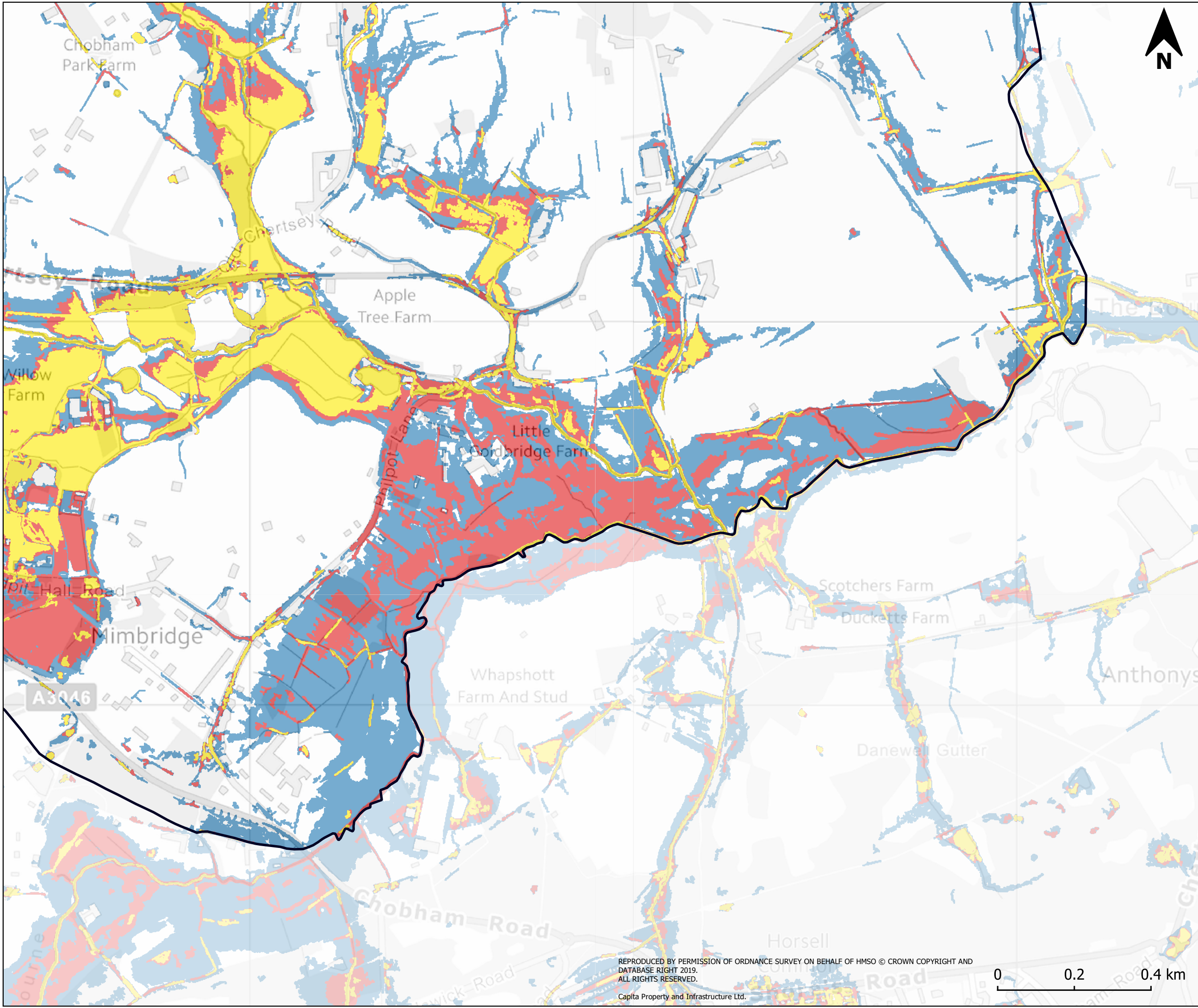
Drawing
SHBC Level 1 SFRA
Appendix D Climate Change

Scale at A3	Drawn	Checked	Approved
1:27500	IC	CG	JS
Project No	Date		
CS098308	15/8/2019		
Drawing Identifier	Revision		
CS098308-CAP-00-XX-DR-A-004	P1		



65 Gresham Street, London, EC2V 7NQ
T:020 7709 4500 www.capitaproperty.co.uk
Capita Property and Infrastructure Ltd.





Legend

- RoFSW High Risk
- RoFSW Medium Risk
- RoFSW Low Risk
- Surrey Heath Borough Boundary

Previously known as the updated Flood Map for Surface Water (uFMFSW), the Risk of Flooding from Surface Water (RoFSW), produced by the Environment Agency, is derived from identifying topographical flow paths of existing watercourses and dry valleys that contain some isolated ponding in low lying areas. Where available, more detailed surface water modelling undertaken by local authorities has been incorporated into the RoFSW mapping.

No climate change modelling exists for surface water; in the absence of this data, the Low Risk RoFSW map should be used as an indication of the increase in medium surface water risk due to climate change.

Purpose of Issue
S2 - Issued for Information

Classification
Commercial in Confidence



Project
Surrey Heath Borough Council
SFRA

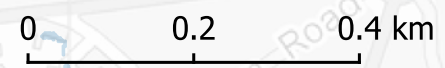
Drawing
SHBC Level 1 SFRA
Appendix D Risk of Flooding from
Surface Water

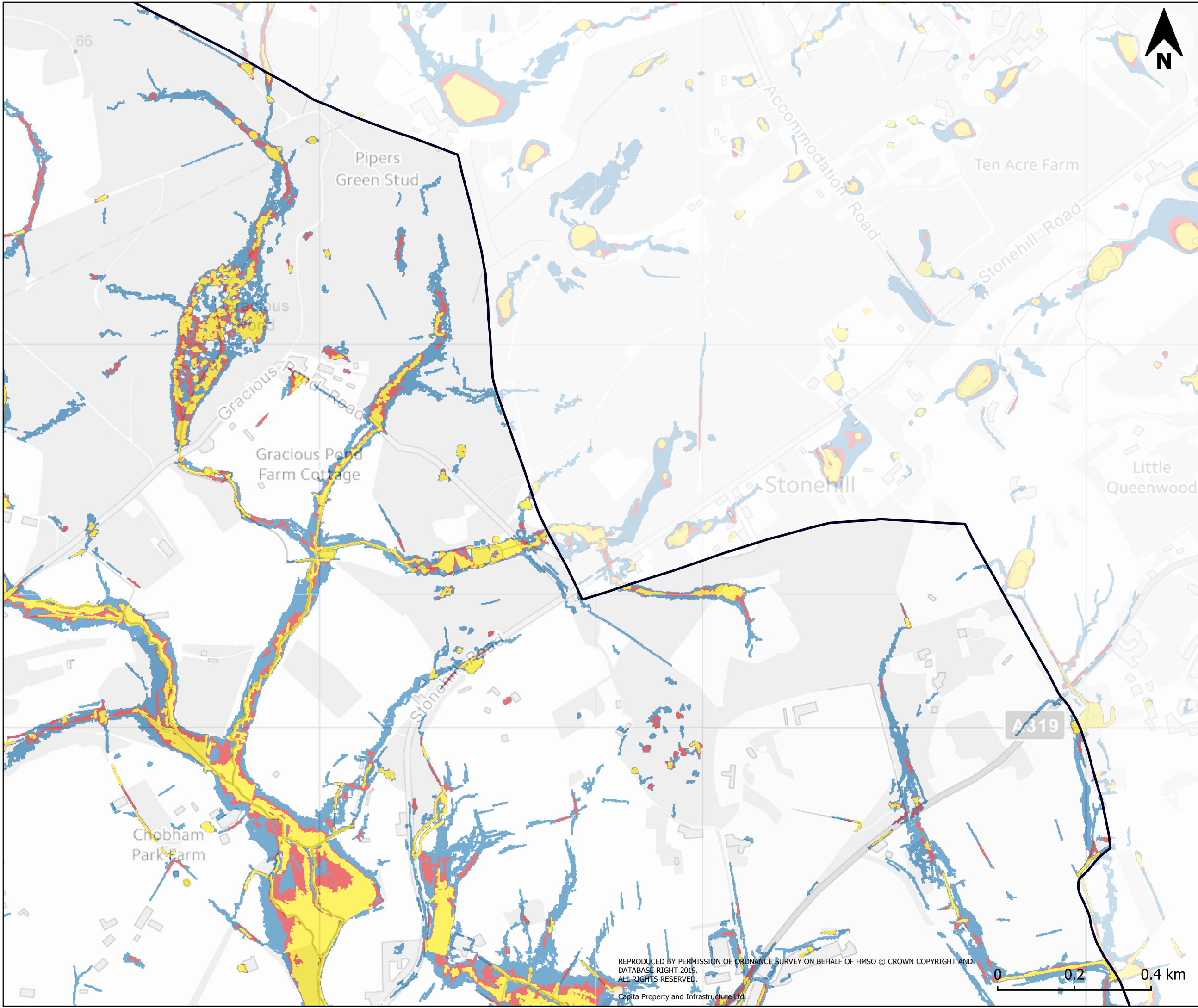
Scale at A3	Drawn	Checked	Approved
1:27500	IC	CG	JS
Project No	Date		
CS098308	15/8/2019		
Drawing Identifier	Revision		
CS098308-CAP-00-XX-DR-A-005	P1		



65 Gresham Street, London, EC2V 7NQ
T:020 7709 4500 www.capitaproperty.co.uk
Capita Property and Infrastructure Ltd.

REPRODUCED BY PERMISSION OF ORDNANCE SURVEY ON BEHALF OF HMSO © CROWN COPYRIGHT AND DATABASE RIGHT 2019. ALL RIGHTS RESERVED.
Capita Property and Infrastructure Ltd.





Legend

- RoFSW High Risk
- RoFSW Medium Risk
- RoFSW Low Risk
- Surrey Heath Borough Boundary

Previously known as the updated Flood Map for Surface Water (uFMFSW), the Risk of Flooding from Surface Water (RoFSW), produced by the Environment Agency, is derived from identifying topographical flow paths of existing watercourses and dry valleys that contain some isolated ponding in low lying areas. Where available, more detailed surface water modelling undertaken by local authorities has been incorporated into the RoFSW mapping.

No climate change modelling exists for surface water; in the absence of this data, the Low Risk RoFSW map should be used as an indication of the increase in medium surface water risk due to climate change.

Purpose of Issue
S2 - Issued for Information

Classification
Commercial in Confidence



Project
Surrey Heath Borough Council
SFRA

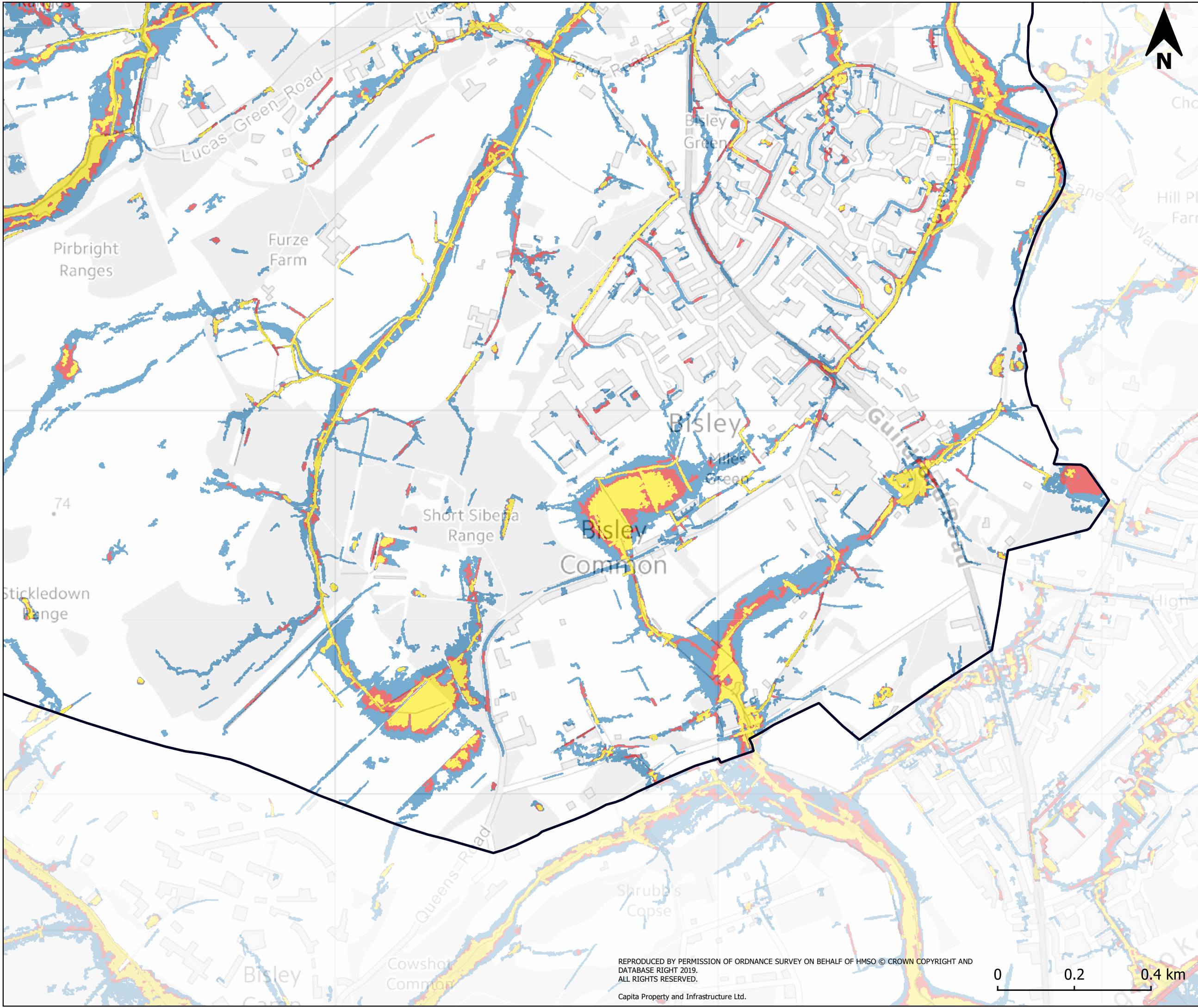
Drawing
SHBC Level 1 SFRA
Appendix D Risk of Flooding from
Surface Water

Scale at A3	Drawn	Checked	Approved
1:27500	IC	CG	JS
Project No			Date
CS098308			15/8/2019
Drawing Identifier			Revision
CS098308-CAP-00-XX-DR-A-005			P1



65 Gresham Street, London, EC2V 7NQ
T:020 7709 4500 www.capitaproperty.co.uk
Capita Property and Infrastructure Ltd.

REPRODUCED BY PERMISSION OF ORDNANCE SURVEY ON BEHALF OF HMSO © CROWN COPYRIGHT AND DATABASE RIGHT 2019. ALL RIGHTS RESERVED.
Capita Property and Infrastructure Ltd.



Legend

- RoFSW High Risk
- RoFSW Medium Risk
- RoFSW Low Risk
- Surrey Heath Borough Boundary

Previously known as the updated Flood Map for Surface Water (uFMFSW), the Risk of Flooding from Surface Water (RoFSW), produced by the Environment Agency, is derived from identifying topographical flow paths of existing watercourses and dry valleys that contain some isolated ponding in low lying areas. Where available, more detailed surface water modelling undertaken by local authorities has been incorporated into the RoFSW mapping.

No climate change modelling exists for surface water; in the absence of this data, the Low Risk RoFSW map should be used as an indication of the increase in medium surface water risk due to climate change.

Purpose of Issue
S2 - Issued for Information

Classification
Commercial in Confidence

Client



Project
Surrey Heath Borough Council
SFRA

Drawing
SHBC Level 1 SFRA
Appendix D Risk of Flooding from
Surface Water

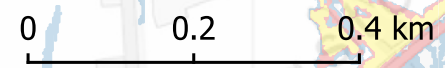
Scale at A3 1:27500	Drawn IC	Checked CG	Approved JS
Project No CS098308	Date 15/8/2019		
Drawing Identifier CS098308-CAP-00-XX-DR-A-005	Revision P1		

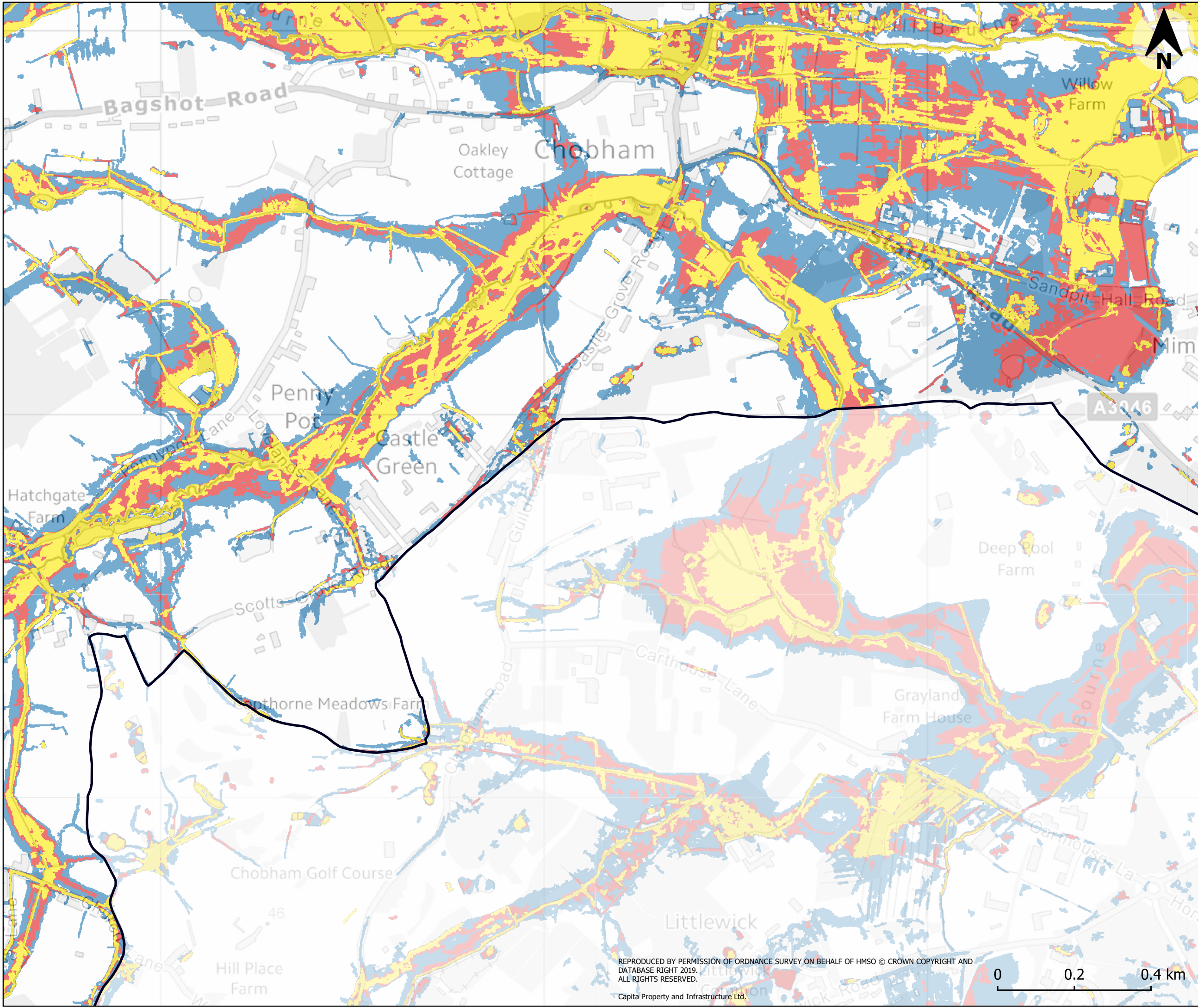
CAPITA

Real estate and infrastructure

65 Gresham Street, London, EC2V 7NQ
T:020 7709 4500 www.capitaproperty.co.uk
Capita Property and Infrastructure Ltd.

REPRODUCED BY PERMISSION OF ORDNANCE SURVEY ON BEHALF OF HMSO © CROWN COPYRIGHT AND DATABASE RIGHT 2019. ALL RIGHTS RESERVED.
Capita Property and Infrastructure Ltd.





Legend

- RoFSW High Risk
- RoFSW Medium Risk
- RoFSW Low Risk
- Surrey Heath Borough Boundary

Previously known as the updated Flood Map for Surface Water (uFMFSW), the Risk of Flooding from Surface Water (RoFSW), produced by the Environment Agency, is derived from identifying topographical flow paths of existing watercourses and dry valleys that contain some isolated ponding in low lying areas. Where available, more detailed surface water modelling undertaken by local authorities has been incorporated into the RoFSW mapping.

No climate change modelling exists for surface water; in the absence of this data, the Low Risk RoFSW map should be used as an indication of the increase in medium surface water risk due to climate change.

Purpose of Issue
S2 - Issued for Information

Classification
Commercial in Confidence



Project
Surrey Heath Borough Council
SFRA

Drawing
SHBC Level 1 SFRA
Appendix D Risk of Flooding from
Surface Water

Scale at A3	Drawn	Checked	Approved
1:27500	IC	CG	JS
Project No	Date		
CS098308	15/8/2019		
Drawing Identifier	Revision		
CS098308-CAP-00-XX-DR-A-005	P1		

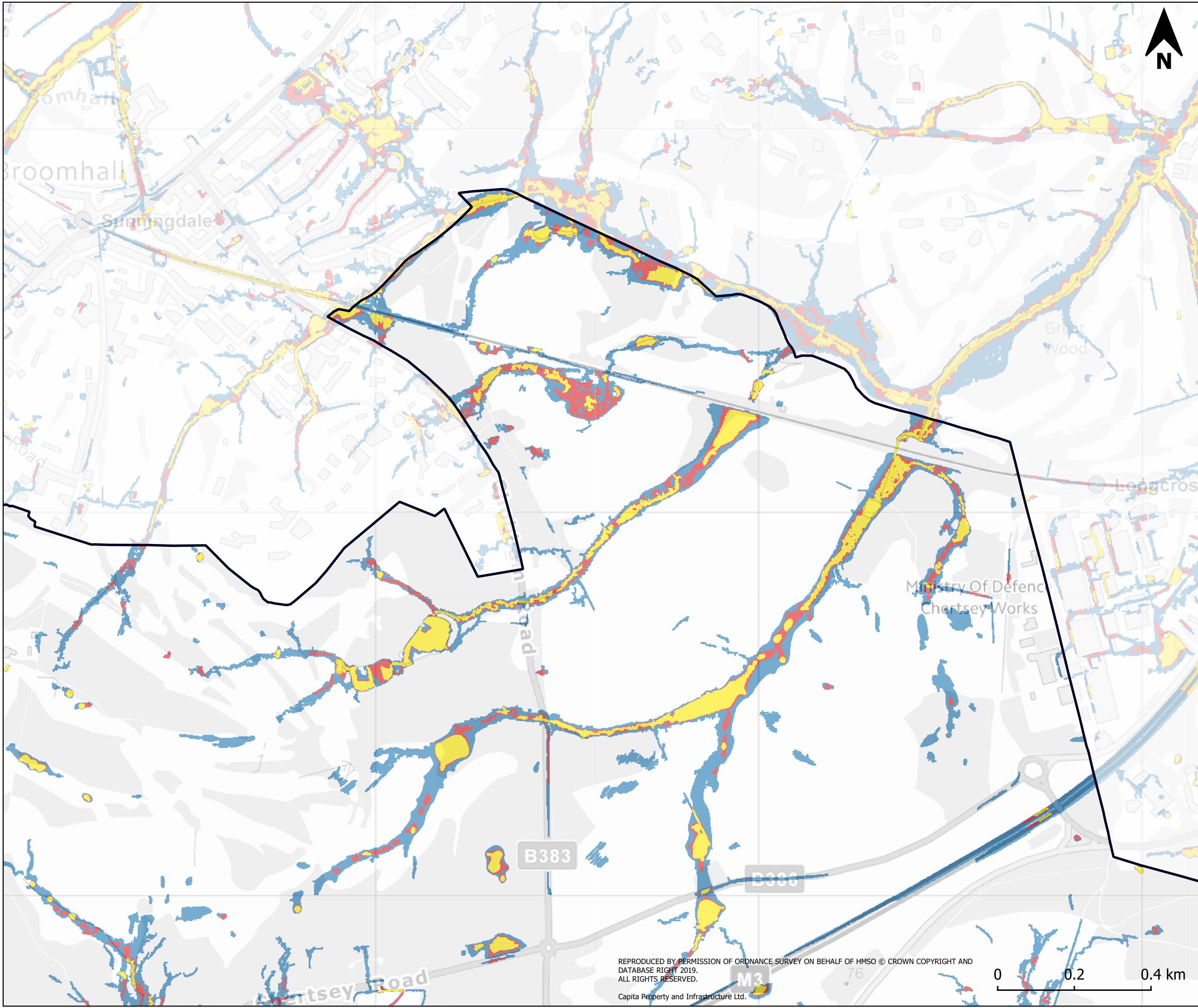
CAPITA

Real estate and infrastructure

65 Gresham Street, London, EC2V 7NQ
T:020 7709 4500 www.capitaproperty.co.uk
Capita Property and Infrastructure Ltd.

REPRODUCED BY PERMISSION OF ORDNANCE SURVEY ON BEHALF OF HMSO © CROWN COPYRIGHT AND DATABASE RIGHT 2019. ALL RIGHTS RESERVED.
Capita Property and Infrastructure Ltd.





Legend

- RoFSW High Risk
- RoFSW Medium Risk
- RoFSW Low Risk
- Surrey Heath Borough Boundary

Previously known as the updated Flood Map for Surface Water (uFMFSW), the Risk of Flooding from Surface Water (RoFSW), produced by the Environment Agency, is derived from identifying topographical flow paths of existing watercourses and dry valleys that contain some isolated ponding in low lying areas. Where available, more detailed surface water modelling undertaken by local authorities has been incorporated into the RoFSW mapping.

No climate change modelling exists for surface water; in the absence of this data, the Low Risk RoFSW map should be used as an indication of the increase in medium surface water risk due to climate change.

Purpose of Issue
S2 - Issued for Information

Classification
Commercial in Confidence

Client



Project
Surrey Heath Borough Council
SFRA

Drawing
SHBC Level 1 SFRA
Appendix D Risk of Flooding from
Surface Water


Scale at A3	Drawn	Checked	Approved
1:27500	IC	CG	JS
Project No	Date		
CS098308	15/8/2019		
Drawing Identifier	Revision		
CS098308-CAP-00-XX-DR-A-005	P1		

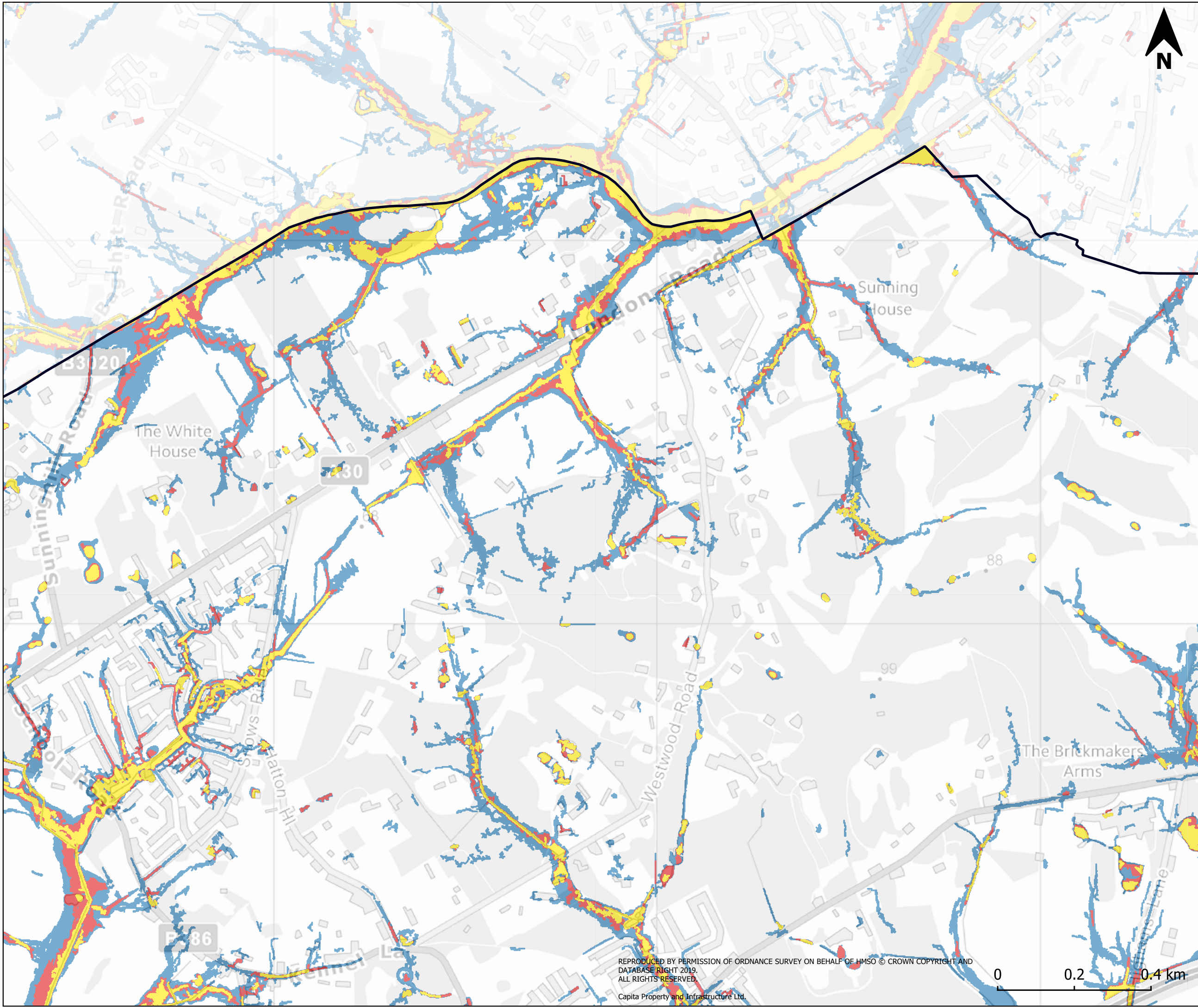
CAPITA

Real estate and infrastructure

65 Gresham Street, London, EC2V 7NQ
T:020 7709 4500 www.capitaproperty.co.uk
Capita Property and Infrastructure Ltd.

REPRODUCED BY PERMISSION OF ORDNANCE SURVEY ON BEHALF OF HMSO © CROWN COPYRIGHT AND DATABASE RIGHT 2019. ALL RIGHTS RESERVED.
Capita Property and Infrastructure Ltd.





Legend

- RoFSW High Risk
- RoFSW Medium Risk
- RoFSW Low Risk
- Surrey Heath Borough Boundary

Previously known as the updated Flood Map for Surface Water (uFMFSW), the Risk of Flooding from Surface Water (RoFSW), produced by the Environment Agency, is derived from identifying topographical flow paths of existing watercourses and dry valleys that contain some isolated ponding in low lying areas. Where available, more detailed surface water modelling undertaken by local authorities has been incorporated into the RoFSW mapping.

No climate change modelling exists for surface water; in the absence of this data, the Low Risk RoFSW map should be used as an indication of the increase in medium surface water risk due to climate change.

Purpose of Issue
S2 - Issued for Information

Classification
Commercial in Confidence



Project
Surrey Heath Borough Council
SFRA

Drawing
SHBC Level 1 SFRA
Appendix D Risk of Flooding from
Surface Water

Scale at A3	Drawn	Checked	Approved
1:27500	IC	CG	JS
Project No			Date
CS098308			15/8/2019
Drawing Identifier			Revision
CS098308-CAP-00-XX-DR-A-005			P1



65 Gresham Street, London, EC2V 7NQ
T:020 7709 4500 www.capitaproperty.co.uk
Capita Property and Infrastructure Ltd.

REPRODUCED BY PERMISSION OF ORDNANCE SURVEY ON BEHALF OF HMSO © CROWN COPYRIGHT AND
DATABASE RIGHT 2019.
ALL RIGHTS RESERVED.
Capita Property and Infrastructure Ltd.





Legend

- RoFSW High Risk
- RoFSW Medium Risk
- RoFSW Low Risk
- Surrey Heath Borough Boundary

Previously known as the updated Flood Map for Surface Water (uFMFSW), the Risk of Flooding from Surface Water (RoFSW), produced by the Environment Agency, is derived from identifying topographical flow paths of existing watercourses and dry valleys that contain some isolated ponding in low lying areas. Where available, more detailed surface water modelling undertaken by local authorities has been incorporated into the RoFSW mapping.

No climate change modelling exists for surface water; in the absence of this data, the Low Risk RoFSW map should be used as an indication of the increase in medium surface water risk due to climate change.

Purpose of Issue
S2 - Issued for Information

Classification
Commercial in Confidence



Project
Surrey Heath Borough Council
SFRA


Drawing
SHBC Level 1 SFRA
Appendix D Risk of Flooding from
Surface Water

Scale at A3	Drawn	Checked	Approved
1:27500	IC	CG	JS
Project No	Date		
CS098308	15/8/2019		
Drawing Identifier	Revision		
CS098308-CAP-00-XX-DR-A-005	P1		



65 Gresham Street, London, EC2V 7NQ
T:020 7709 4500 www.capitaproperty.co.uk
Capita Property and Infrastructure Ltd.

REPRODUCED BY PERMISSION OF ORDNANCE SURVEY ON BEHALF OF HMSO © CROWN COPYRIGHT AND DATABASE RIGHT 2019. ALL RIGHTS RESERVED.
Capita Property and Infrastructure Ltd.





Legend

- RoFSW High Risk
- RoFSW Medium Risk
- RoFSW Low Risk
- Surrey Heath Borough Boundary

Previously known as the updated Flood Map for Surface Water (uFMFSW), the Risk of Flooding from Surface Water (RoFSW), produced by the Environment Agency, is derived from identifying topographical flow paths of existing watercourses and dry valleys that contain some isolated ponding in low lying areas. Where available, more detailed surface water modelling undertaken by local authorities has been incorporated into the RoFSW mapping.

No climate change modelling exists for surface water; in the absence of this data, the Low Risk RoFSW map should be used as an indication of the increase in medium surface water risk due to climate change.

Purpose of Issue
S2 - Issued for Information

Classification
Commercial in Confidence



Project
Surrey Heath Borough Council
SFRA

Drawing
SHBC Level 1 SFRA
Appendix D Risk of Flooding from
Surface Water

Scale at A3	Drawn	Checked	Approved
1:27500	IC	CG	JS
Project No	Date		
CS098308	15/8/2019		
Drawing Identifier	Revision		
CS098308-CAP-00-XX-DR-A-005	P1		

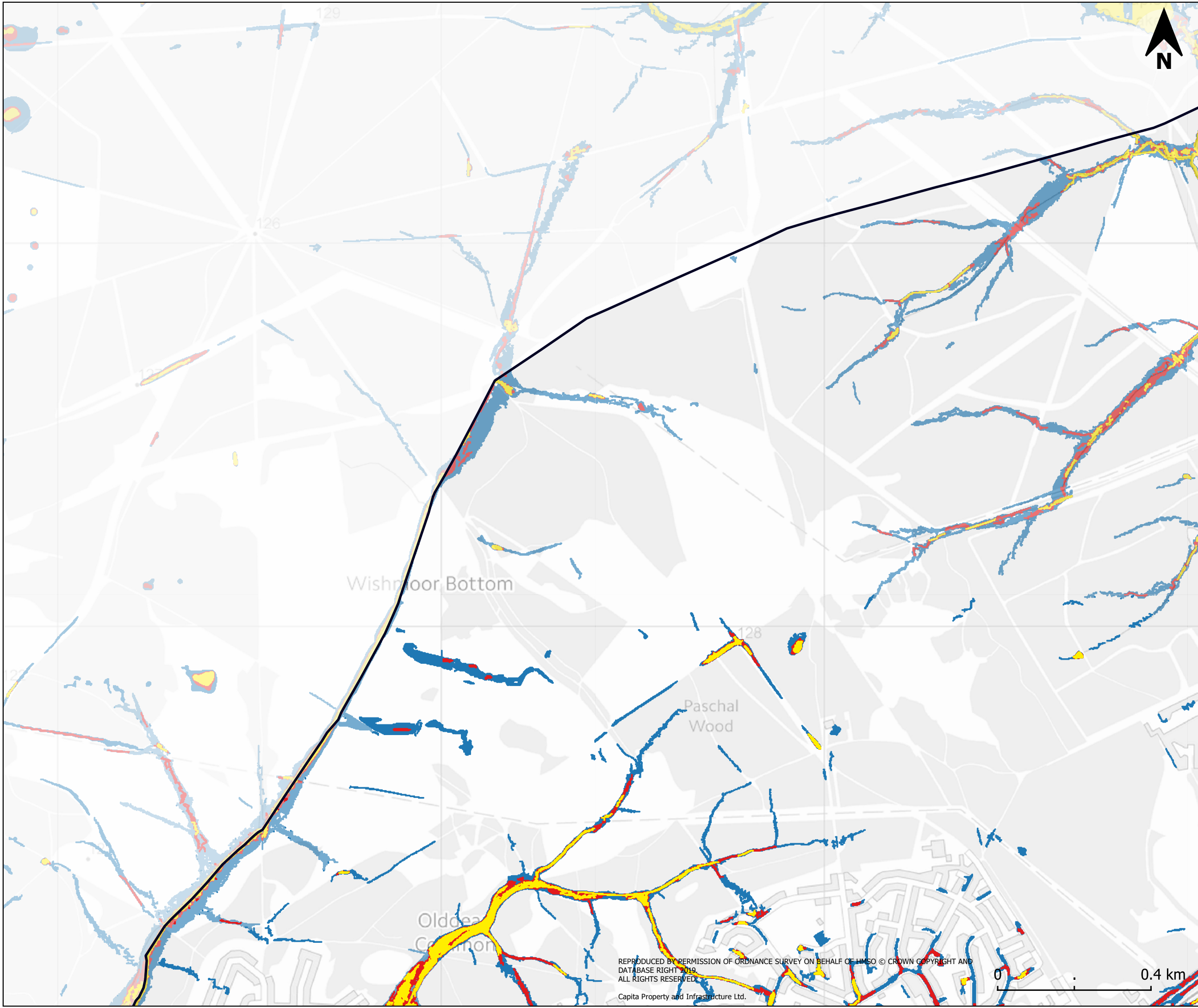


65 Gresham Street, London, EC2V 7NQ
T:020 7709 4500 www.capitaproperty.co.uk
Capita Property and Infrastructure Ltd.

REPRODUCED BY PERMISSION OF ORDNANCE SURVEY ON BEHALF OF HMSO © CROWN COPYRIGHT AND DATABASE RIGHT 2019. ALL RIGHTS RESERVED.

Capita Property and Infrastructure Ltd.





Legend

- RoFSW High Risk
- RoFSW Medium Risk
- RoFSW Low Risk
- Surrey Heath Borough Boundary

Previously known as the updated Flood Map for Surface Water (uFMFSW), the Risk of Flooding from Surface Water (RoFSW), produced by the Environment Agency, is derived from identifying topographical flow paths of existing watercourses and dry valleys that contain some isolated ponding in low lying areas. Where available, more detailed surface water modelling undertaken by local authorities has been incorporated into the RoFSW mapping.

No climate change modelling exists for surface water; in the absence of this data, the Low Risk RoFSW map should be used as an indication of the increase in medium surface water risk due to climate change.

Purpose of Issue
S2 - Issued for Information

Classification
Commercial in Confidence



Project
Surrey Heath Borough Council
SFRA


Drawing
SHBC Level 1 SFRA
Appendix D Risk of Flooding from
Surface Water

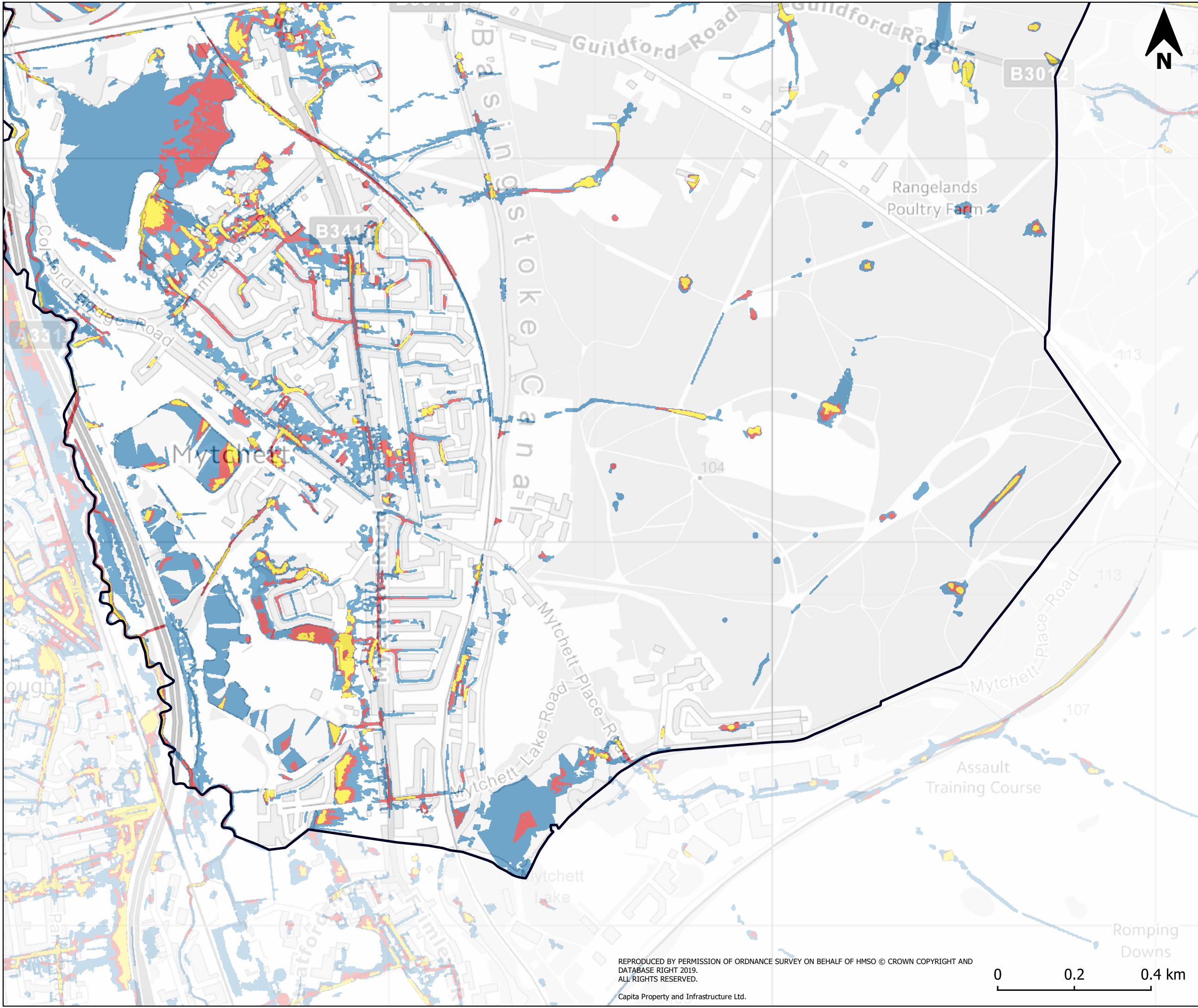
Scale at A3 1:27500	Drawn IC	Checked CG	Approved JS
Project No CS098308	Date 15/8/2019		
Drawing Identifier CS098308-CAP-00-XX-DR-A-005	Revision P1		



65 Gresham Street, London, EC2V 7NQ
T:020 7709 4500 www.capitaproperty.co.uk
Capita Property and Infrastructure Ltd.

REPRODUCED BY PERMISSION OF ORDNANCE SURVEY ON BEHALF OF HMSO © CROWN COPYRIGHT AND
DATABASE RIGHT 2019
ALL RIGHTS RESERVED.
Capita Property and Infrastructure Ltd.





Legend

- RoFSW High Risk
- RoFSW Medium Risk
- RoFSW Low Risk
- Surrey Heath Borough Boundary

Previously known as the updated Flood Map for Surface Water (uFMFSW), the Risk of Flooding from Surface Water (RoFSW), produced by the Environment Agency, is derived from identifying topographical flow paths of existing watercourses and dry valleys that contain some isolated ponding in low lying areas. Where available, more detailed surface water modelling undertaken by local authorities has been incorporated into the RoFSW mapping.

No climate change modelling exists for surface water; in the absence of this data, the Low Risk RoFSW map should be used as an indication of the increase in medium surface water risk due to climate change.

Purpose of Issue
S2 - Issued for Information

Classification
Commercial in Confidence



Project
Surrey Heath Borough Council
SFRA

Drawing
SHBC Level 1 SFRA
Appendix D Risk of Flooding from
Surface Water

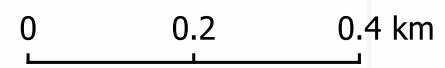
Scale at A3 1:27500	Drawn IC	Checked CG	Approved JS
Project No CS098308	Date 15/8/2019		
Drawing Identifier CS098308-CAP-00-XX-DR-A-005	Revision P1		

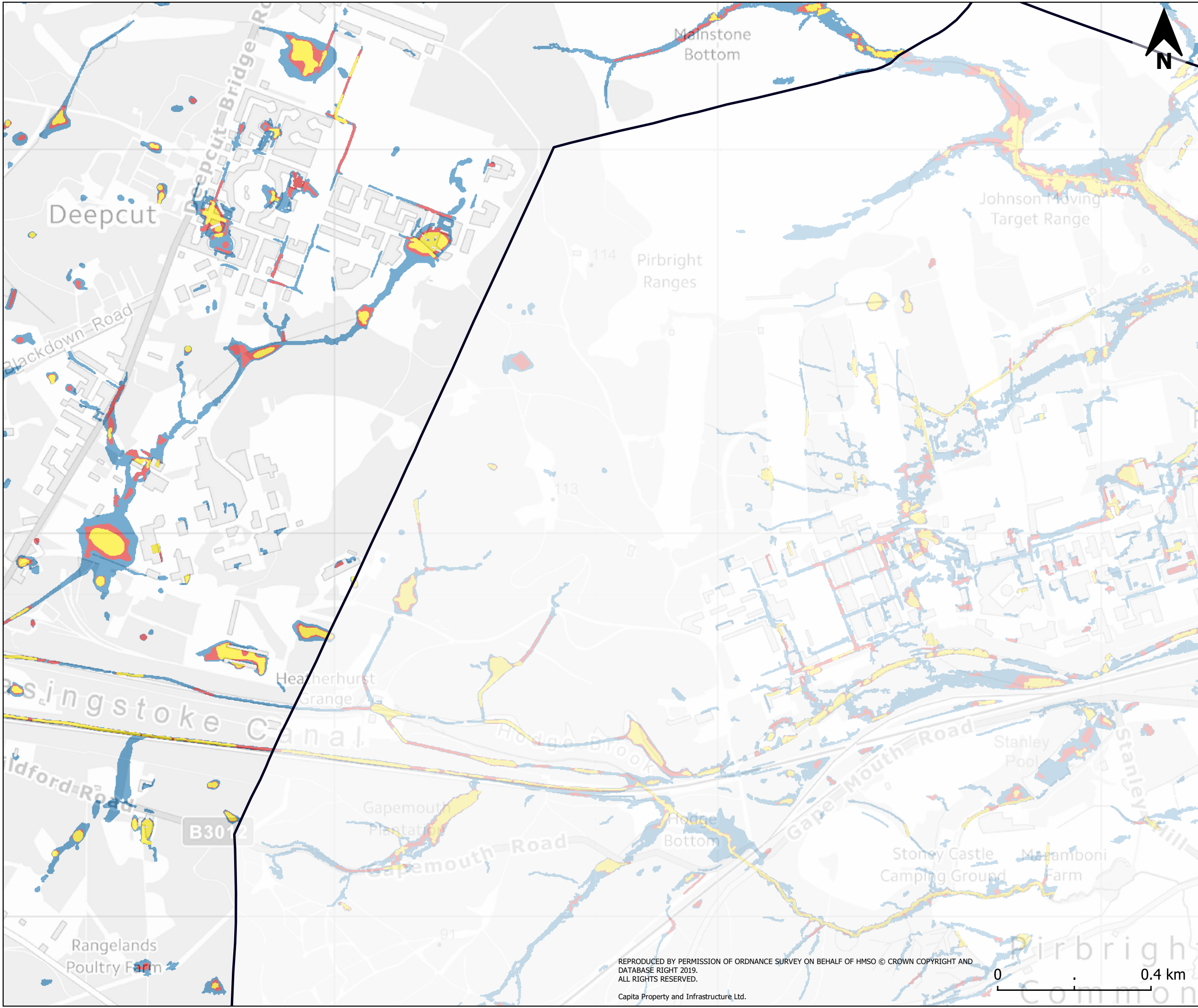
CAPITA

Real estate and infrastructure

65 Gresham Street, London, EC2V 7NQ
T:020 7709 4500 www.capitaproperty.co.uk
Capita Property and Infrastructure Ltd.

REPRODUCED BY PERMISSION OF ORDNANCE SURVEY ON BEHALF OF HMSO © CROWN COPYRIGHT AND DATABASE RIGHT 2019. ALL RIGHTS RESERVED.
Capita Property and Infrastructure Ltd.





Legend


- RoFSW High Risk
- RoFSW Medium Risk
- RoFSW Low Risk
- Surrey Heath Borough Boundary

Previously known as the updated Flood Map for Surface Water (uFMFSW), the Risk of Flooding from Surface Water (RoFSW), produced by the Environment Agency, is derived from identifying topographical flow paths of existing watercourses and dry valleys that contain some isolated ponding in low lying areas. Where available, more detailed surface water modelling undertaken by local authorities has been incorporated into the RoFSW mapping.

No climate change modelling exists for surface water; in the absence of this data, the Low Risk RoFSW map should be used as an indication of the increase in medium surface water risk due to climate change.

Purpose of Issue
S2 - Issued for Information

Classification
Commercial in Confidence

Client


Project
Surrey Heath Borough Council
SFRA

Drawing
SHBC Level 1 SFRA
Appendix D Risk of Flooding from Surface Water


Scale at A3	Drawn	Checked	Approved
1:27500	IC	CG	JS
Project No	Date		
CS098308	15/8/2019		
Drawing Identifier	Revision		
CS098308-CAP-00-XX-DR-A-005	P1		

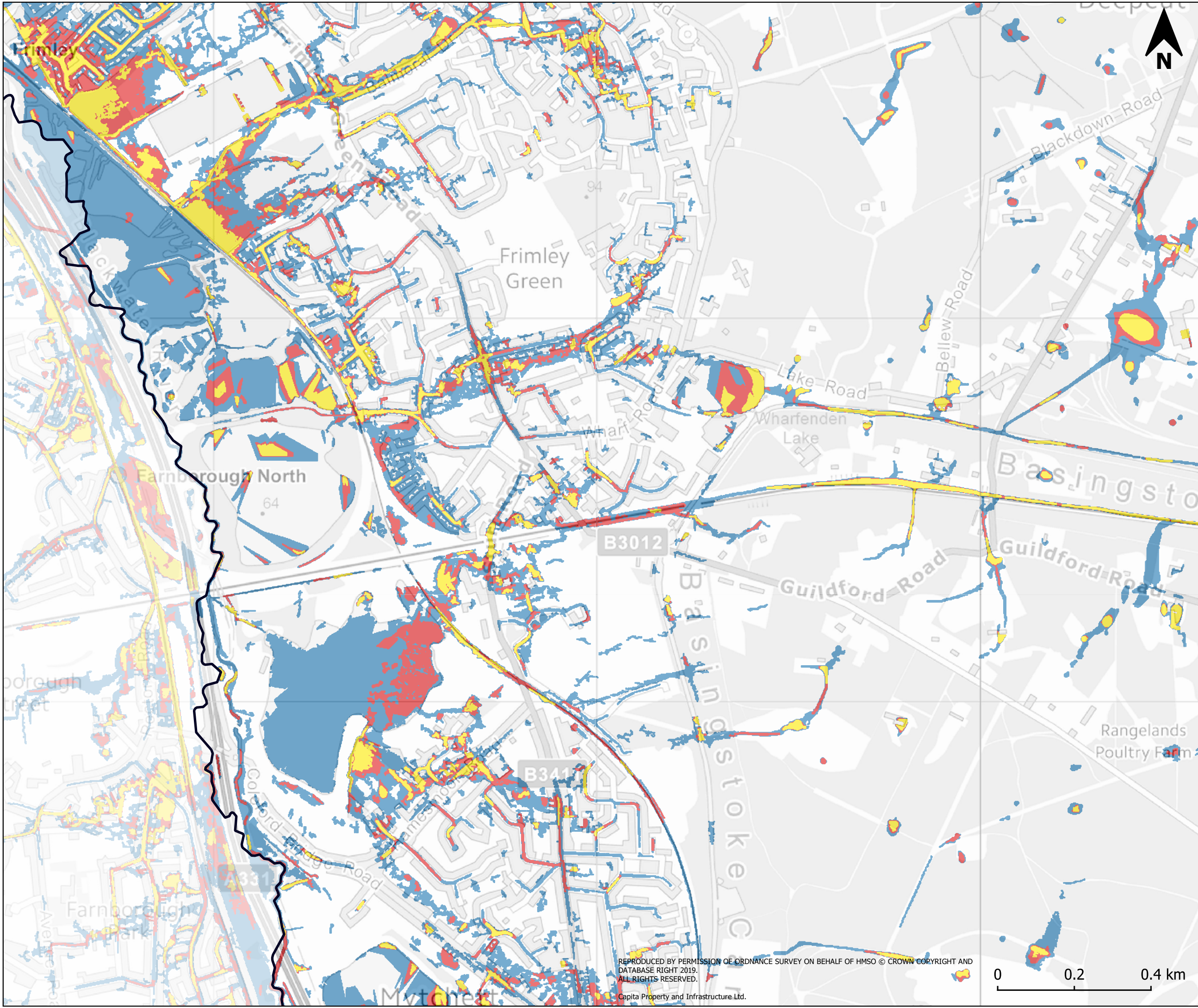
CAPITA

Real estate and infrastructure

65 Gresham Street, London, EC2V 7NQ
T:020 7709 4500 www.capitaproperty.co.uk
Capita Property and Infrastructure Ltd.

REPRODUCED BY PERMISSION OF ORDNANCE SURVEY ON BEHALF OF HMSO © CROWN COPYRIGHT AND DATABASE RIGHT 2019. ALL RIGHTS RESERVED.
Capita Property and Infrastructure Ltd.





Legend

- RoFSW High Risk
- RoFSW Medium Risk
- RoFSW Low Risk
- Surrey Heath Borough Boundary

Previously known as the updated Flood Map for Surface Water (uFMFSW), the Risk of Flooding from Surface Water (RoFSW), produced by the Environment Agency, is derived from identifying topographical flow paths of existing watercourses and dry valleys that contain some isolated ponding in low lying areas. Where available, more detailed surface water modelling undertaken by local authorities has been incorporated into the RoFSW mapping.

No climate change modelling exists for surface water; in the absence of this data, the Low Risk RoFSW map should be used as an indication of the increase in medium surface water risk due to climate change.

Purpose of Issue
S2 - Issued for Information

Classification
Commercial in Confidence



Project
Surrey Heath Borough Council
SFRA

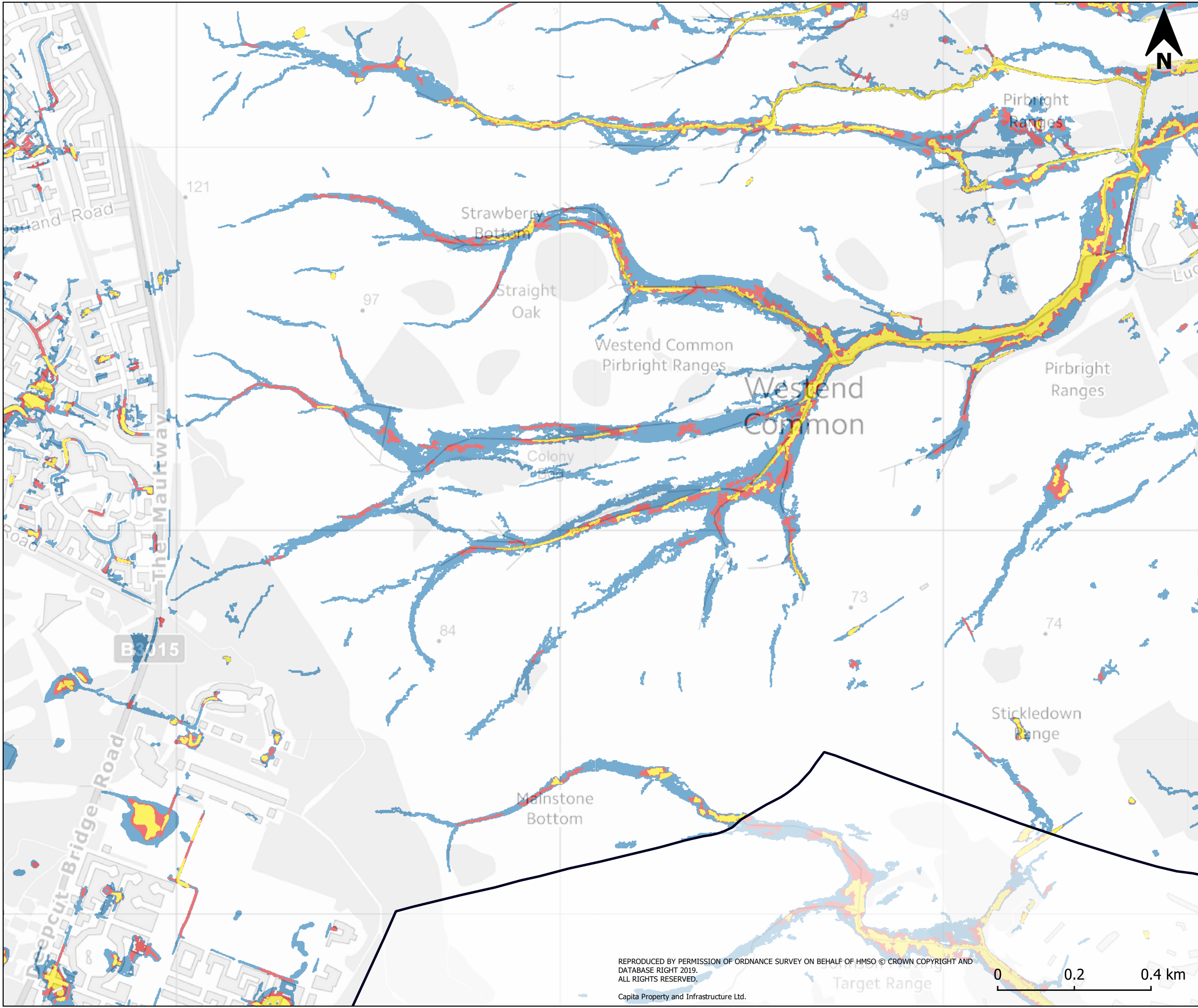
Drawing
SHBC Level 1 SFRA
Appendix D Risk of Flooding from
Surface Water

Scale at A3	Drawn	Checked	Approved
1:27500	IC	CG	JS
Project No	Date		
CS098308	15/8/2019		
Drawing Identifier	Revision		
CS098308-CAP-00-XX-DR-A-005	P1		



65 Gresham Street, London, EC2V 7NQ
T:020 7709 4500 www.capitaproperty.co.uk
Capita Property and Infrastructure Ltd.

REPRODUCED BY PERMISSION OF ORDNANCE SURVEY ON BEHALF OF HMSO © CROWN COPYRIGHT AND DATABASE RIGHT 2019. ALL RIGHTS RESERVED.
Capita Property and Infrastructure Ltd.



Legend

- RoFSW High Risk
- RoFSW Medium Risk
- RoFSW Low Risk
- Surrey Heath Borough Boundary

Previously known as the updated Flood Map for Surface Water (uFMFSW), the Risk of Flooding from Surface Water (RoFSW), produced by the Environment Agency, is derived from identifying topographical flow paths of existing watercourses and dry valleys that contain some isolated ponding in low lying areas. Where available, more detailed surface water modelling undertaken by local authorities has been incorporated into the RoFSW mapping.

No climate change modelling exists for surface water; in the absence of this data, the Low Risk RoFSW map should be used as an indication of the increase in medium surface water risk due to climate change.

Purpose of Issue
S2 - Issued for Information

Classification
Commercial in Confidence



Project
Surrey Heath Borough Council
SFRA

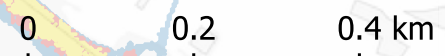
Drawing
SHBC Level 1 SFRA
Appendix D Risk of Flooding from
Surface Water

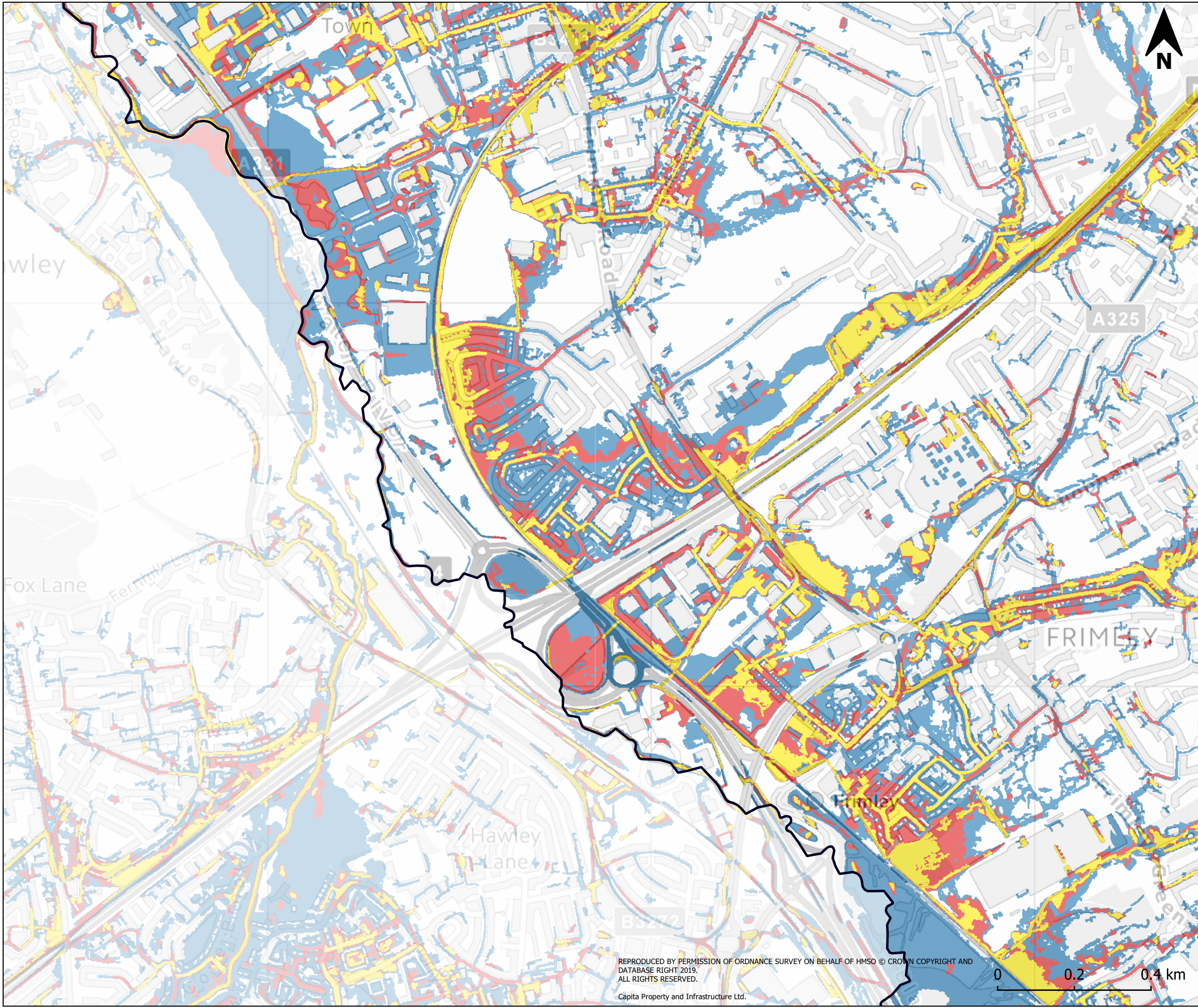
Scale at A3 1:27500	Drawn IC	Checked CG	Approved JS
Project No CS098308	Date 15/8/2019		
Drawing Identifier CS098308-CAP-00-XX-DR-A-005	Revision P1		



65 Gresham Street, London, EC2V 7NQ
T:020 7709 4500 www.capitaproperty.co.uk
Capita Property and Infrastructure Ltd.

REPRODUCED BY PERMISSION OF ORDNANCE SURVEY ON BEHALF OF HMSO © CROWN COPYRIGHT AND DATABASE RIGHT 2019. ALL RIGHTS RESERVED.
Capita Property and Infrastructure Ltd.





Legend

- RoFSW High Risk
- RoFSW Medium Risk
- RoFSW Low Risk
- Surrey Heath Borough Boundary

Previously known as the updated Flood Map for Surface Water (uFMFSW), the Risk of Flooding from Surface Water (RoFSW), produced by the Environment Agency, is derived from identifying topographical flow paths of existing watercourses and dry valleys that contain some isolated ponding in low lying areas. Where available, more detailed surface water modelling undertaken by local authorities has been incorporated into the RoFSW mapping.

No climate change modelling exists for surface water; in the absence of this data, the Low Risk RoFSW map should be used as an indication of the increase in medium surface water risk due to climate change.

Purpose of Issue
S2 - Issued for Information

Classification
Commercial in Confidence

Client



Project
Surrey Heath Borough Council
SFRA

Drawing
SHBC Level 1 SFRA
Appendix D Risk of Flooding from
Surface Water

Scale at A3	Drawn	Checked	Approved
1:27500	IC	CG	JS
Project No			Date
CS098308			15/8/2019
Drawing Identifier			Revision
CS098308-CAP-00-XX-DR-A-005			P1

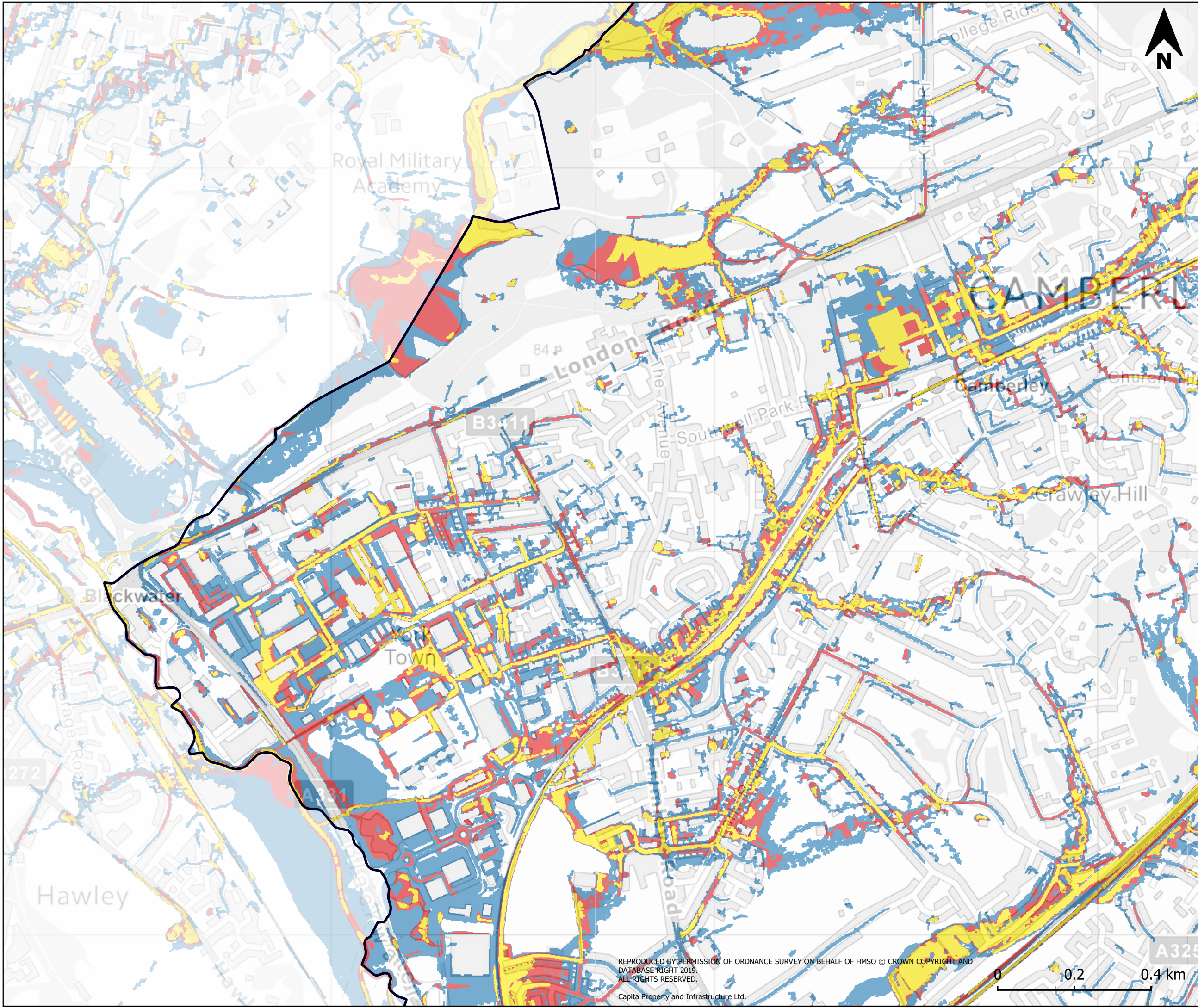
CAPITA

Real estate and infrastructure

65 Gresham Street, London, EC2V 7NQ
T: 020 7709 4500 www.capitaproperty.co.uk
Capita Property and Infrastructure Ltd.

REPRODUCED BY PERMISSION OF ORDNANCE SURVEY ON BEHALF OF HMSO © CROWN COPYRIGHT AND DATABASE RIGHT 2019. ALL RIGHTS RESERVED.
Capita Property and Infrastructure Ltd.





Legend

- RoFSW High Risk
- RoFSW Medium Risk
- RoFSW Low Risk
- Surrey Heath Borough Boundary

Previously known as the updated Flood Map for Surface Water (uFMFSW), the Risk of Flooding from Surface Water (RoFSW), produced by the Environment Agency, is derived from identifying topographical flow paths of existing watercourses and dry valleys that contain some isolated ponding in low lying areas. Where available, more detailed surface water modelling undertaken by local authorities has been incorporated into the RoFSW mapping.

No climate change modelling exists for surface water; in the absence of this data, the Low Risk RoFSW map should be used as an indication of the increase in medium surface water risk due to climate change.

Purpose of Issue
S2 - Issued for Information

Classification
Commercial in Confidence



Project
Surrey Heath Borough Council
SFRA

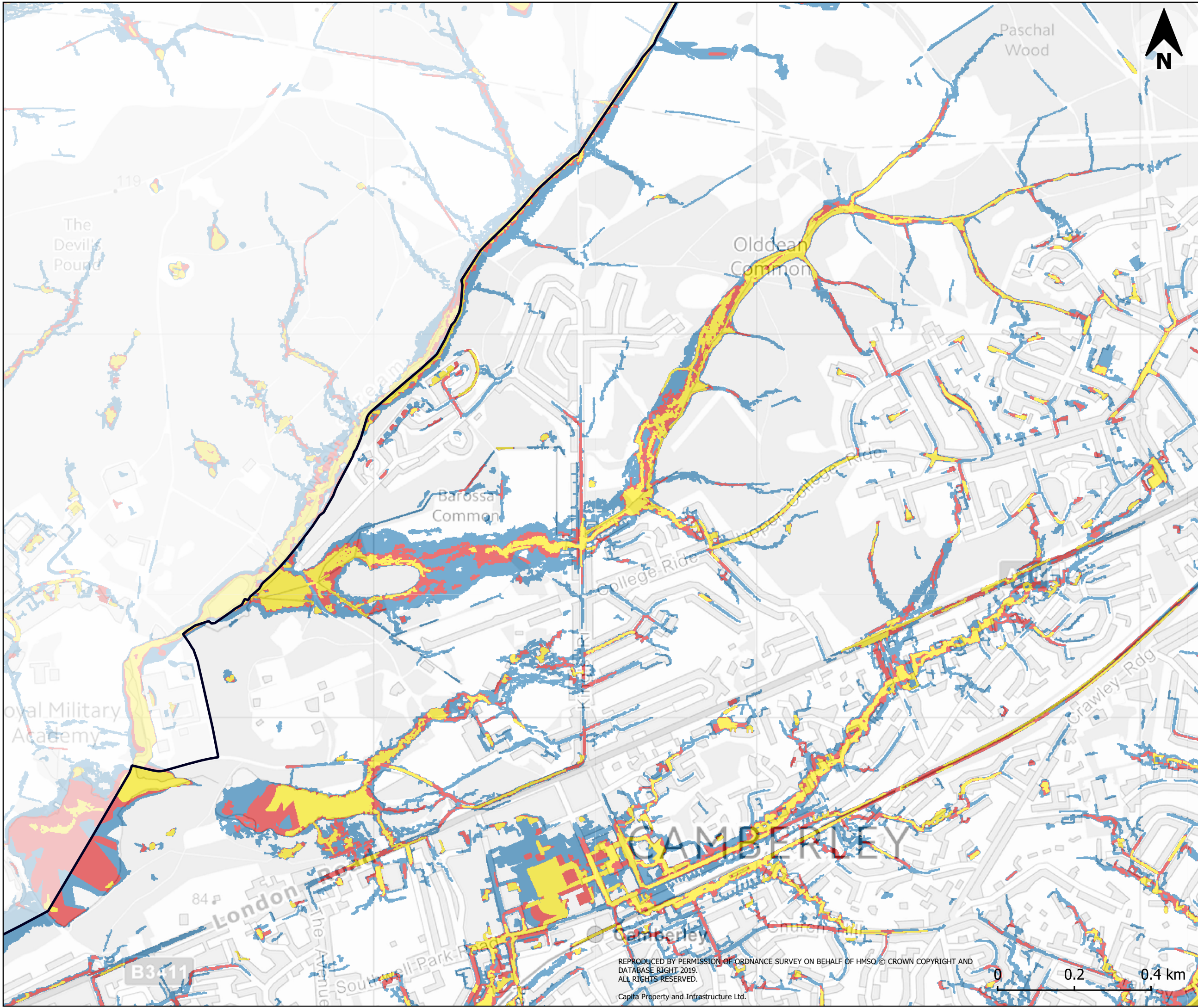
Drawing
SHBC Level 1 SFRA
Appendix D Risk of Flooding from
Surface Water

Scale at A3	Drawn	Checked	Approved
1:27500	IC	CG	JS
Project No	Date		
CS098308	15/8/2019		
Drawing Identifier	Revision		
CS098308-CAP-00-XX-DR-A-005	P1		



65 Gresham Street, London, EC2V 7NQ
T:020 7709 4500 www.capitaproperty.co.uk
Capita Property and Infrastructure Ltd.

REPRODUCED BY PERMISSION OF ORDNANCE SURVEY ON BEHALF OF HMSO © CROWN COPYRIGHT AND DATABASE RIGHT 2019. ALL RIGHTS RESERVED.
Capita Property and Infrastructure Ltd.



Legend

- RoFSW High Risk
- RoFSW Medium Risk
- RoFSW Low Risk
- Surrey Heath Borough Boundary

Previously known as the updated Flood Map for Surface Water (uFMFSW), the Risk of Flooding from Surface Water (RoFSW), produced by the Environment Agency, is derived from identifying topographical flow paths of existing watercourses and dry valleys that contain some isolated ponding in low lying areas. Where available, more detailed surface water modelling undertaken by local authorities has been incorporated into the RoFSW mapping.

No climate change modelling exists for surface water; in the absence of this data, the Low Risk RoFSW map should be used as an indication of the increase in medium surface water risk due to climate change.

Purpose of Issue
S2 - Issued for Information

Classification
Commercial in Confidence



Project
Surrey Heath Borough Council
SFRA

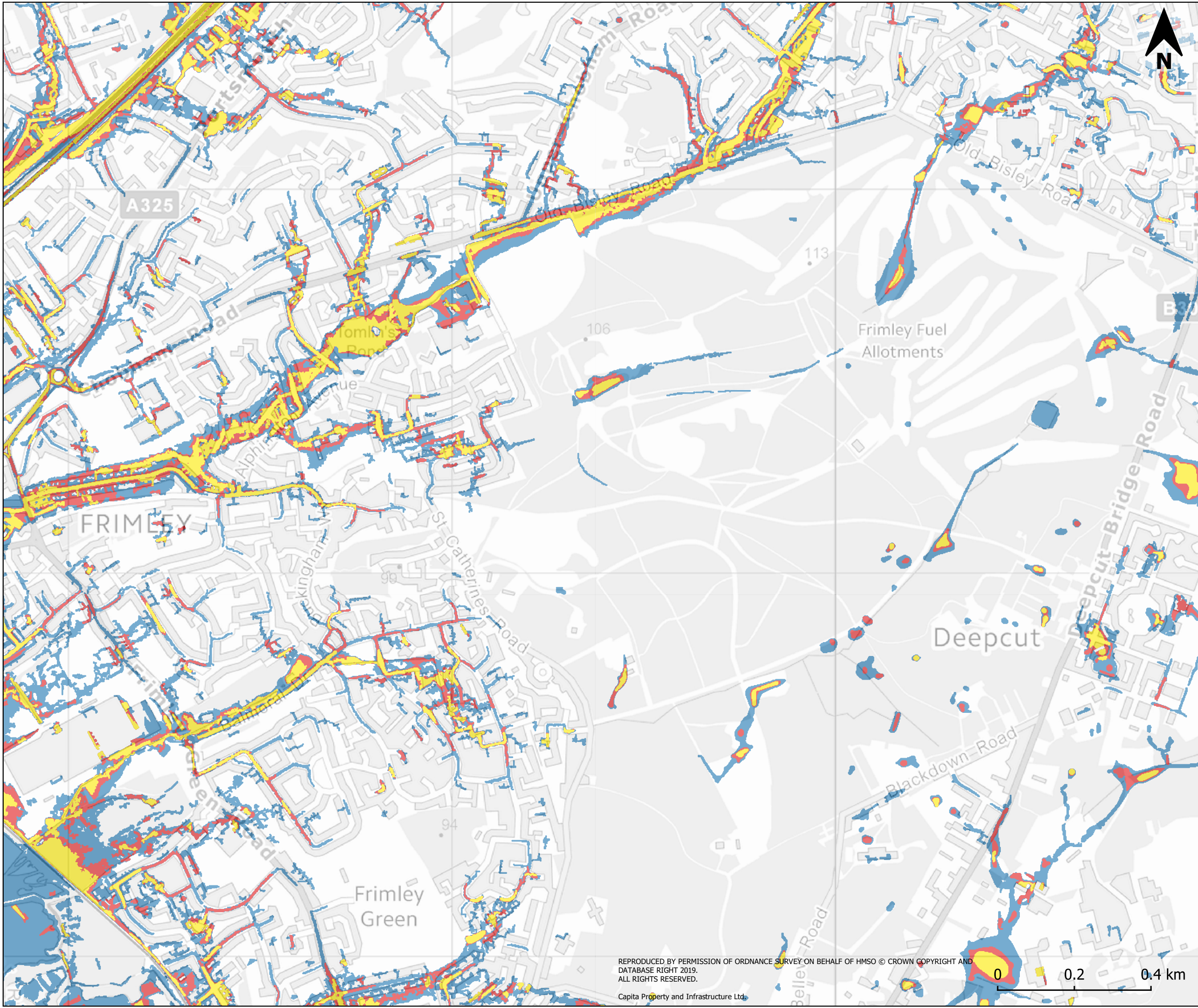
Drawing
SHBC Level 1 SFRA
Appendix D Risk of Flooding from
Surface Water

Scale at A3	Drawn	Checked	Approved
1:27500	IC	CG	JS
Project No			Date
CS098308			15/8/2019
Drawing Identifier			Revision
CS098308-CAP-00-XX-DR-A-005			P1



65 Gresham Street, London, EC2V 7NQ
T:020 7709 4500 www.capitaproperty.co.uk
Capita Property and Infrastructure Ltd.

REPRODUCED BY PERMISSION OF ORDNANCE SURVEY ON BEHALF OF HMSO © CROWN COPYRIGHT AND DATABASE RIGHT 2019. ALL RIGHTS RESERVED.
Capita Property and Infrastructure Ltd.



Legend

- RoFSW High Risk
- RoFSW Medium Risk
- RoFSW Low Risk
- Surrey Heath Borough Boundary

Previously known as the updated Flood Map for Surface Water (uFMFSW), the Risk of Flooding from Surface Water (RoFSW), produced by the Environment Agency, is derived from identifying topographical flow paths of existing watercourses and dry valleys that contain some isolated ponding in low lying areas. Where available, more detailed surface water modelling undertaken by local authorities has been incorporated into the RoFSW mapping.

No climate change modelling exists for surface water; in the absence of this data, the Low Risk RoFSW map should be used as an indication of the increase in medium surface water risk due to climate change.

Purpose of Issue
S2 - Issued for Information

Classification
Commercial in Confidence

Client



Project
Surrey Heath Borough Council
SFRA

Drawing
SHBC Level 1 SFRA
Appendix D Risk of Flooding from
Surface Water

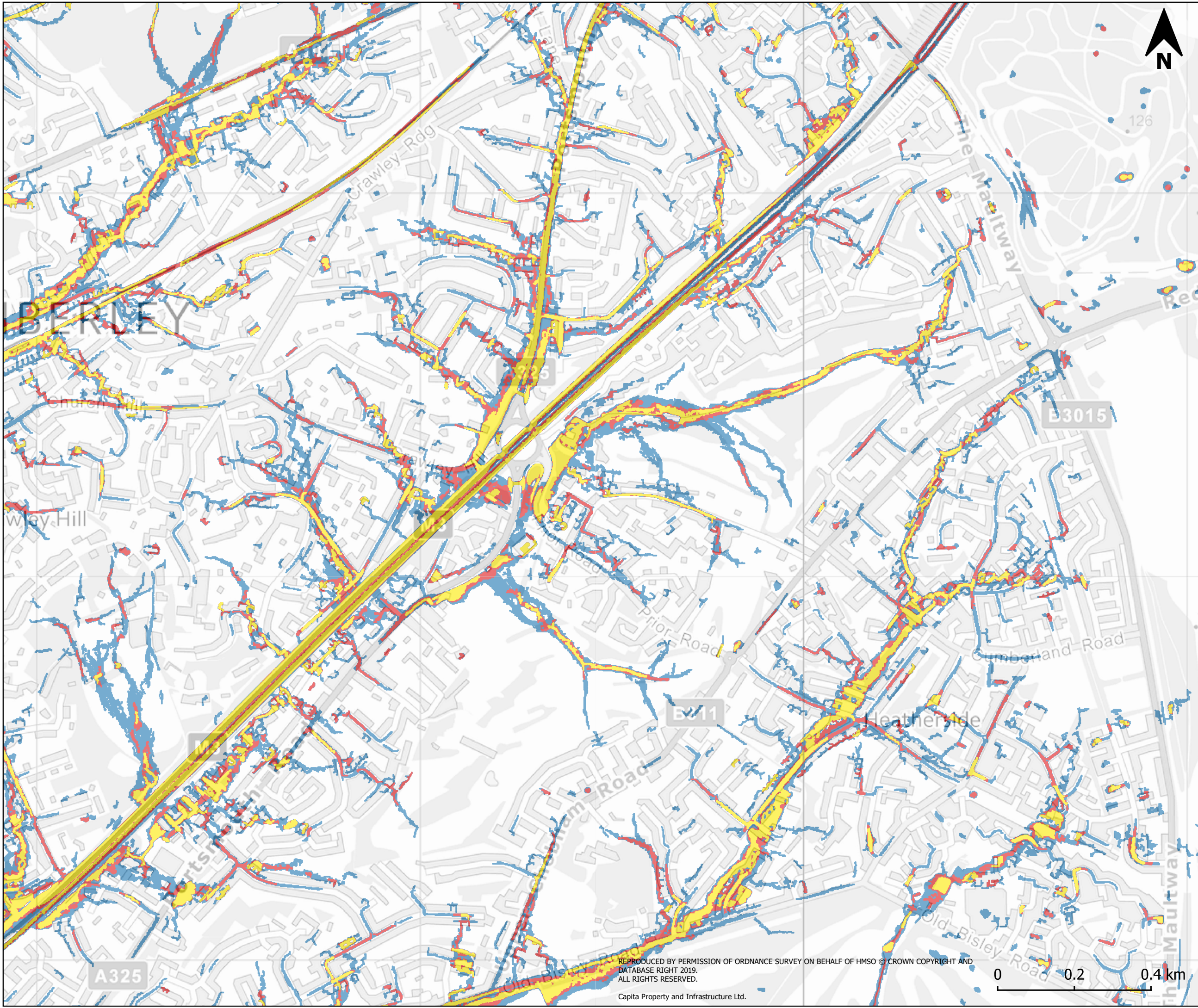
Scale at A3	Drawn	Checked	Approved
1:27500	IC	CG	JS
Project No	Date		
CS098308	15/8/2019		
Drawing Identifier	Revision		
CS098308-CAP-00-XX-DR-A-005	P1		

CAPITA

Real estate and infrastructure

65 Gresham Street, London, EC2V 7NQ
T: 020 7709 4500 www.capitaproperty.co.uk
Capita Property and Infrastructure Ltd.

REPRODUCED BY PERMISSION OF ORDNANCE SURVEY ON BEHALF OF HMSO © CROWN COPYRIGHT AND DATABASE RIGHT 2019. ALL RIGHTS RESERVED.
Capita Property and Infrastructure Ltd.



Legend

- RoFSW High Risk
- RoFSW Medium Risk
- RoFSW Low Risk
- Surrey Heath Borough Boundary

Previously known as the updated Flood Map for Surface Water (uFMFSW), the Risk of Flooding from Surface Water (RoFSW), produced by the Environment Agency, is derived from identifying topographical flow paths of existing watercourses and dry valleys that contain some isolated ponding in low lying areas. Where available, more detailed surface water modelling undertaken by local authorities has been incorporated into the RoFSW mapping.

No climate change modelling exists for surface water; in the absence of this data, the Low Risk RoFSW map should be used as an indication of the increase in medium surface water risk due to climate change.

Purpose of Issue
S2 - Issued for Information

Classification
Commercial in Confidence



Project
Surrey Heath Borough Council
SFRA

Drawing
SHBC Level 1 SFRA
Appendix D Risk of Flooding from
Surface Water

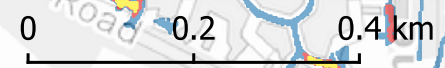
Scale at A3	Drawn	Checked	Approved
1:27500	IC	CG	JS
Project No	Date		
CS098308	15/8/2019		
Drawing Identifier	Revision		
CS098308-CAP-00-XX-DR-A-005	P1		

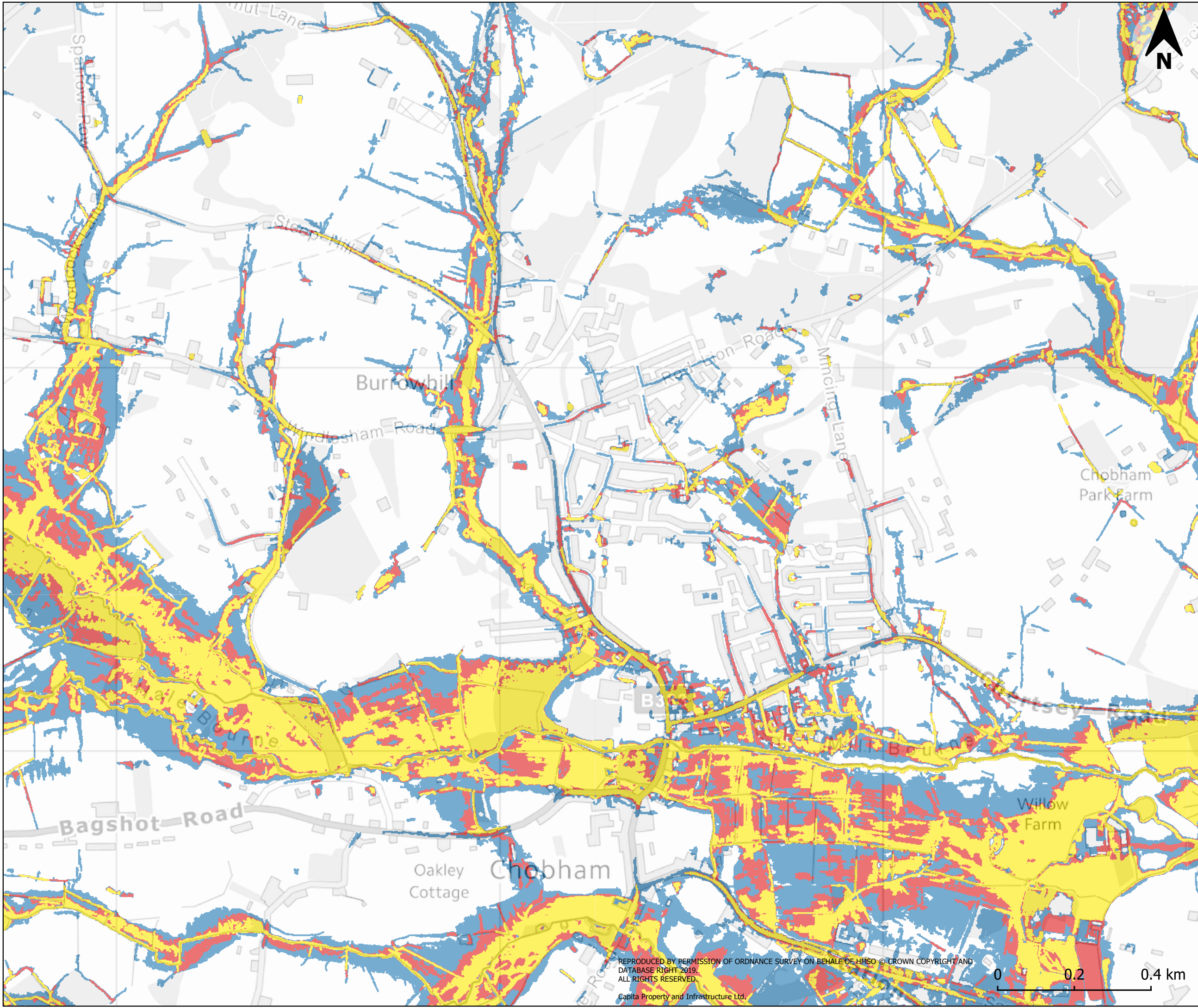


65 Gresham Street, London, EC2V 7NQ
T:020 7709 4500 www.capitaproperty.co.uk
Capita Property and Infrastructure Ltd.

REPRODUCED BY PERMISSION OF ORDNANCE SURVEY ON BEHALF OF HMSO © CROWN COPYRIGHT AND
DATABASE RIGHT 2019.
ALL RIGHTS RESERVED.

Capita Property and Infrastructure Ltd.





Legend

- RoFSW High Risk
- RoFSW Medium Risk
- RoFSW Low Risk
- Surrey Heath Borough Boundary

Previously known as the updated Flood Map for Surface Water (uFMFSW), the Risk of Flooding from Surface Water (RoFSW), produced by the Environment Agency, is derived from identifying topographical flow paths of existing watercourses and dry valleys that contain some isolated ponding in low lying areas. Where available, more detailed surface water modelling undertaken by local authorities has been incorporated into the RoFSW mapping.

No climate change modelling exists for surface water; in the absence of this data, the Low Risk RoFSW map should be used as an indication of the increase in medium surface water risk due to climate change.

Purpose of Issue
S2 - Issued for Information

Classification
Commercial in Confidence



Project
Surrey Heath Borough Council
SFRA

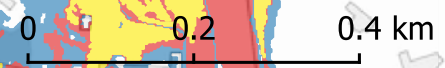
Drawing
SHBC Level 1 SFRA
Appendix D Risk of Flooding from
Surface Water

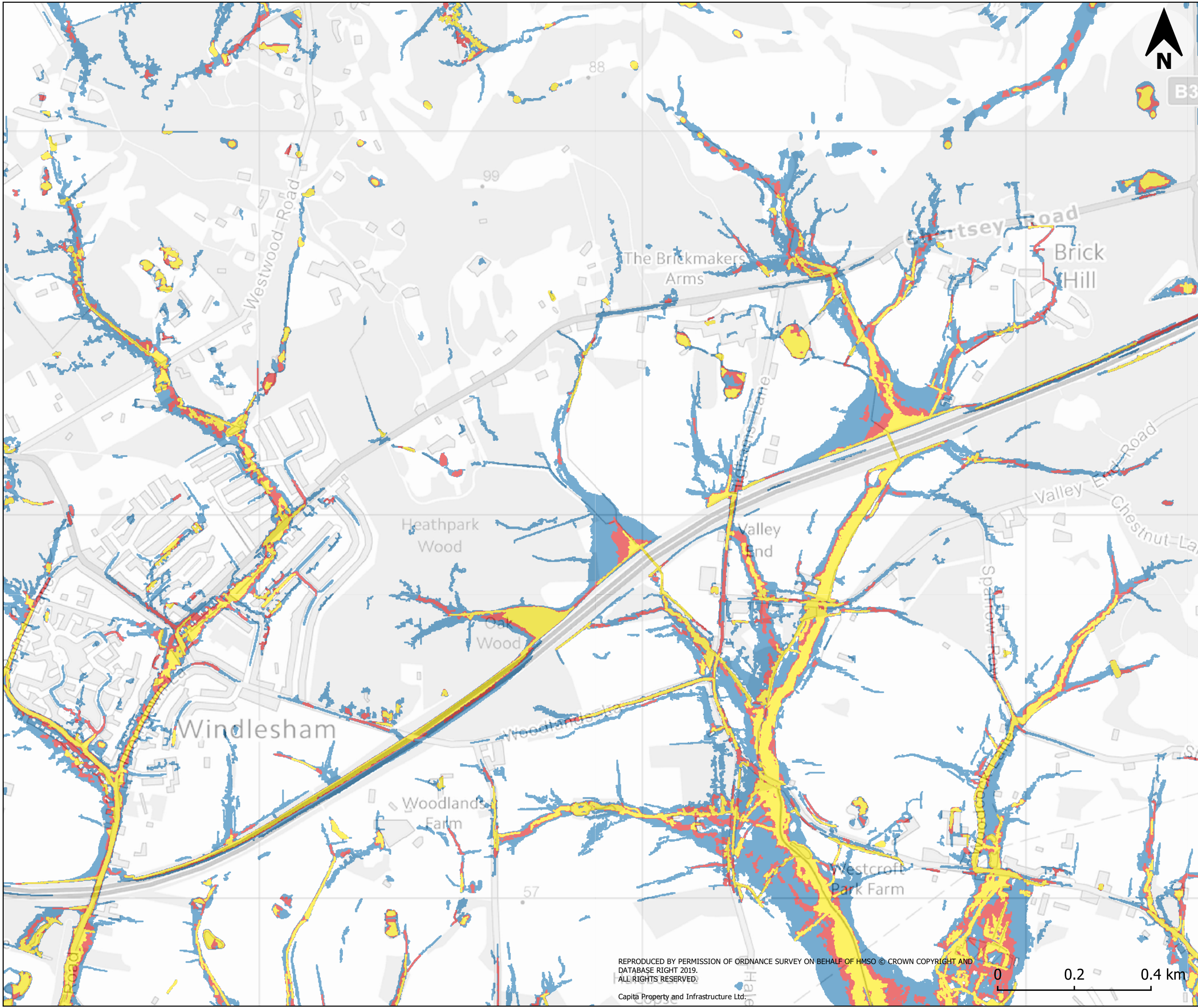
Scale at A3	Drawn	Checked	Approved
1:27500	IC	CG	JS
Project No	Date		
CS098308	15/8/2019		
Drawing Identifier	Revision		
CS098308-CAP-00-XX-DR-A-005	P1		



65 Gresham Street, London, EC2V 7NQ
T:020 7709 4500 www.capitaproperty.co.uk
Capita Property and Infrastructure Ltd.

REPRODUCED BY PERMISSION OF ORDNANCE SURVEY ON BEHALF OF HMSO © CROWN COPYRIGHT AND DATABASE RIGHT 2019. ALL RIGHTS RESERVED.
Capita Property and Infrastructure Ltd.





Legend

- RoFSW High Risk
- RoFSW Medium Risk
- RoFSW Low Risk
- Surrey Heath Borough Boundary

Previously known as the updated Flood Map for Surface Water (uFMFSW), the Risk of Flooding from Surface Water (RoFSW), produced by the Environment Agency, is derived from identifying topographical flow paths of existing watercourses and dry valleys that contain some isolated ponding in low lying areas. Where available, more detailed surface water modelling undertaken by local authorities has been incorporated into the RoFSW mapping.

No climate change modelling exists for surface water; in the absence of this data, the Low Risk RoFSW map should be used as an indication of the increase in medium surface water risk due to climate change.

Purpose of Issue
S2 - Issued for Information

Classification
Commercial in Confidence

Client



Project
Surrey Heath Borough Council
SFRA

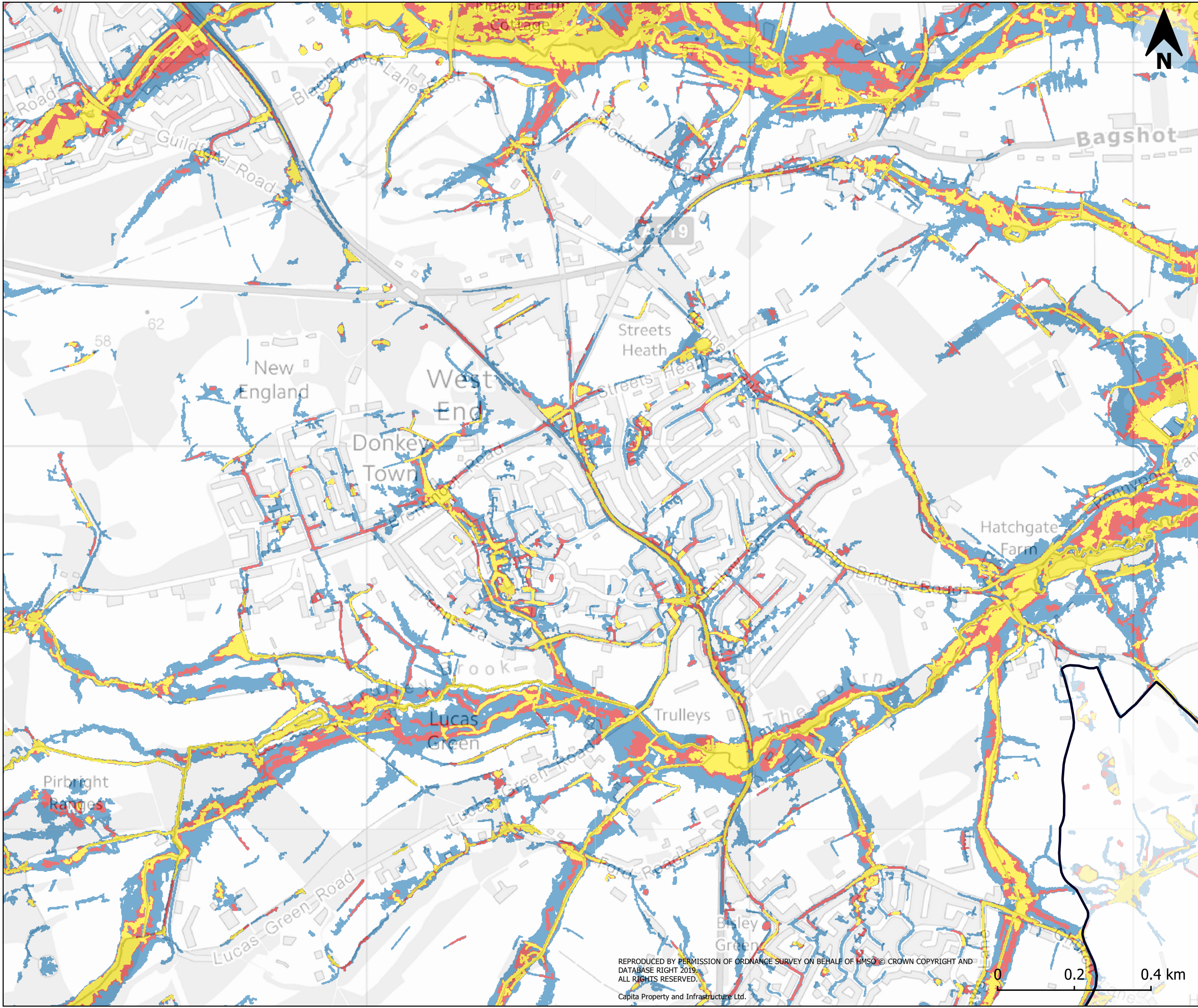
Drawing
SHBC Level 1 SFRA
Appendix D Risk of Flooding from
Surface Water

Scale at A3	Drawn	Checked	Approved
1:27500	IC	CG	JS
Project No	Date		
CS098308	15/8/2019		
Drawing Identifier	Revision		
CS098308-CAP-00-XX-DR-A-005	P1		

CAPITA

Real estate and infrastructure

65 Gresham Street, London, EC2V 7NQ
T:020 7709 4500 www.capitaproperty.co.uk
Capita Property and Infrastructure Ltd.



Legend

- RoFSW High Risk
- RoFSW Medium Risk
- RoFSW Low Risk
- Surrey Heath Borough Boundary

Previously known as the updated Flood Map for Surface Water (uFMFSW), the Risk of Flooding from Surface Water (RoFSW), produced by the Environment Agency, is derived from identifying topographical flow paths of existing watercourses and dry valleys that contain some isolated ponding in low lying areas. Where available, more detailed surface water modelling undertaken by local authorities has been incorporated into the RoFSW mapping.

No climate change modelling exists for surface water; in the absence of this data, the Low Risk RoFSW map should be used as an indication of the increase in medium surface water risk due to climate change.

Purpose of Issue
S2 - Issued for Information

Classification
Commercial in Confidence



Project
Surrey Heath Borough Council
SFRA

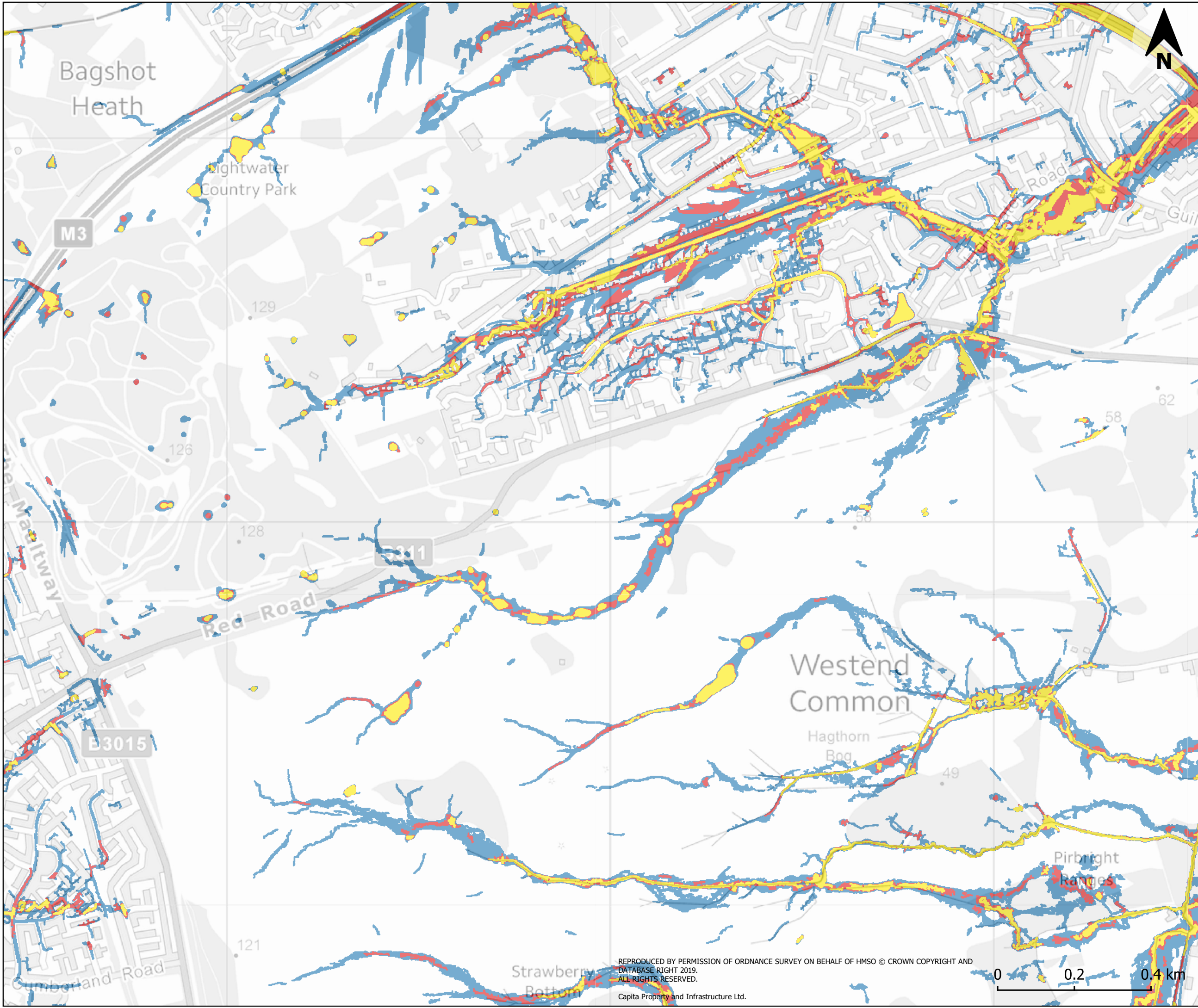
Drawing
SHBC Level 1 SFRA
Appendix D Risk of Flooding from
Surface Water

Scale at A3	Drawn	Checked	Approved
1:27500	IC	CG	JS
Project No			Date
CS098308			15/8/2019
Drawing Identifier			Revision
CS098308-CAP-00-XX-DR-A-005			P1



65 Gresham Street, London, EC2V 7NQ
T:020 7709 4500 www.capitaproperty.co.uk
Capita Property and Infrastructure Ltd.

REPRODUCED BY PERMISSION OF ORDNANCE SURVEY ON BEHALF OF HMSO © CROWN COPYRIGHT AND DATABASE RIGHT 2019. ALL RIGHTS RESERVED.
Capita Property and Infrastructure Ltd.



Legend

- RoFSW High Risk
- RoFSW Medium Risk
- RoFSW Low Risk
- Surrey Heath Borough Boundary

Previously known as the updated Flood Map for Surface Water (uFMFSW), the Risk of Flooding from Surface Water (RoFSW), produced by the Environment Agency, is derived from identifying topographical flow paths of existing watercourses and dry valleys that contain some isolated ponding in low lying areas. Where available, more detailed surface water modelling undertaken by local authorities has been incorporated into the RoFSW mapping.

No climate change modelling exists for surface water; in the absence of this data, the Low Risk RoFSW map should be used as an indication of the increase in medium surface water risk due to climate change.

Purpose of Issue
S2 - Issued for Information

Classification
Commercial in Confidence



Project
Surrey Heath Borough Council
SFRA

Drawing
SHBC Level 1 SFRA
Appendix D Risk of Flooding from
Surface Water

Scale at A3	Drawn	Checked	Approved
1:27500	IC	CG	JS

Project No	Date
CS098308	15/8/2019

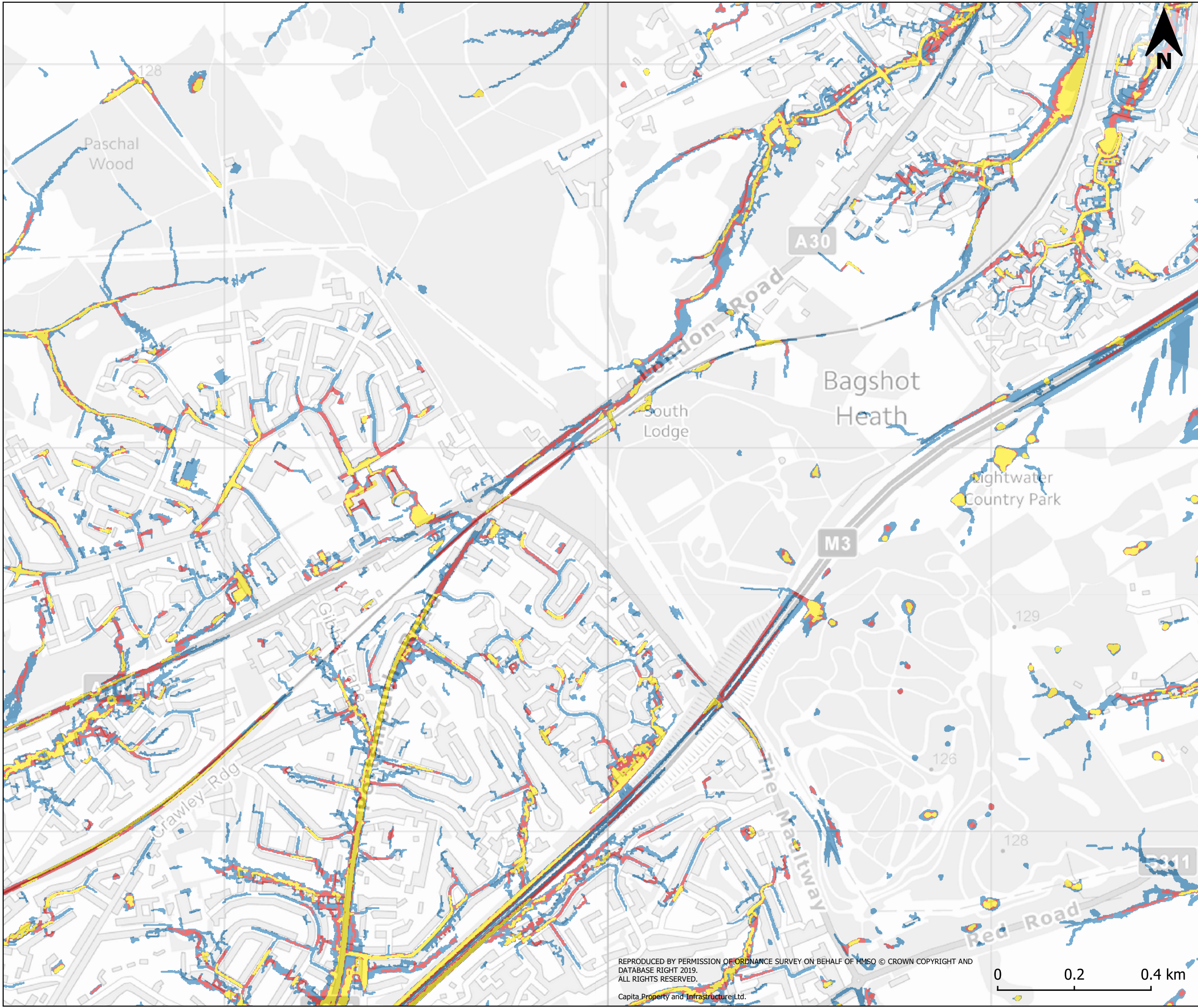
Drawing Identifier	Revision
CS098308-CAP-00-XX-DR-A-005	P1



65 Gresham Street, London, EC2V 7NQ
T:020 7709 4500 www.capitaproperty.co.uk
Capita Property and Infrastructure Ltd.

REPRODUCED BY PERMISSION OF ORDNANCE SURVEY ON BEHALF OF HMSO © CROWN COPYRIGHT AND
DATABASE RIGHT 2019.
ALL RIGHTS RESERVED.
Capita Property and Infrastructure Ltd.





Legend

- RoFSW High Risk
- RoFSW Medium Risk
- RoFSW Low Risk
- Surrey Heath Borough Boundary

Previously known as the updated Flood Map for Surface Water (uFMFSW), the Risk of Flooding from Surface Water (RoFSW), produced by the Environment Agency, is derived from identifying topographical flow paths of existing watercourses and dry valleys that contain some isolated ponding in low lying areas. Where available, more detailed surface water modelling undertaken by local authorities has been incorporated into the RoFSW mapping.

No climate change modelling exists for surface water; in the absence of this data, the Low Risk RoFSW map should be used as an indication of the increase in medium surface water risk due to climate change.

Purpose of Issue
S2 - Issued for Information

Classification
Commercial in Confidence



Project
Surrey Heath Borough Council
SFRA

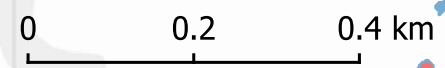
Drawing
SHBC Level 1 SFRA
Appendix D Risk of Flooding from
Surface Water

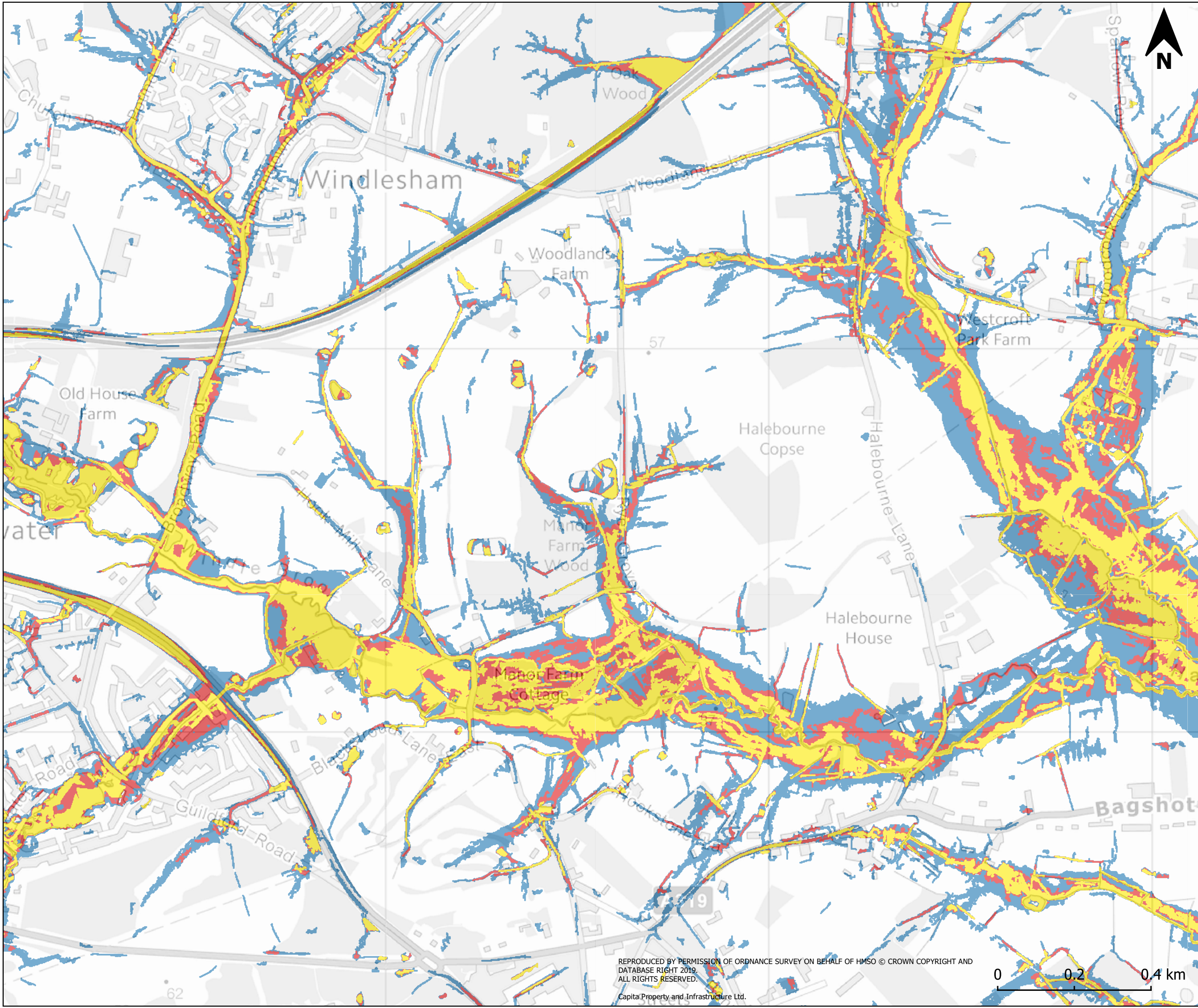
Scale at A3	Drawn	Checked	Approved
1:27500	IC	CG	JS
Project No	Date		
CS098308	15/8/2019		
Drawing Identifier	Revision		
CS098308-CAP-00-XX-DR-A-005	P1		



65 Gresham Street, London, EC2V 7NQ
T:020 7709 4500 www.capitaproperty.co.uk
Capita Property and Infrastructure Ltd.

REPRODUCED BY PERMISSION OF ORDNANCE SURVEY ON BEHALF OF HMSO © CROWN COPYRIGHT AND DATABASE RIGHT 2019. ALL RIGHTS RESERVED.
Capita Property and Infrastructure Ltd.





Legend

- RoFSW High Risk
- RoFSW Medium Risk
- RoFSW Low Risk
- Surrey Heath Borough Boundary

Previously known as the updated Flood Map for Surface Water (uFMFSW), the Risk of Flooding from Surface Water (RoFSW), produced by the Environment Agency, is derived from identifying topographical flow paths of existing watercourses and dry valleys that contain some isolated ponding in low lying areas. Where available, more detailed surface water modelling undertaken by local authorities has been incorporated into the RoFSW mapping.

No climate change modelling exists for surface water; in the absence of this data, the Low Risk RoFSW map should be used as an indication of the increase in medium surface water risk due to climate change.

Purpose of Issue
S2 - Issued for Information

Classification
Commercial in Confidence



Project
Surrey Heath Borough Council
SFRA

Drawing
SHBC Level 1 SFRA
Appendix D Risk of Flooding from
Surface Water

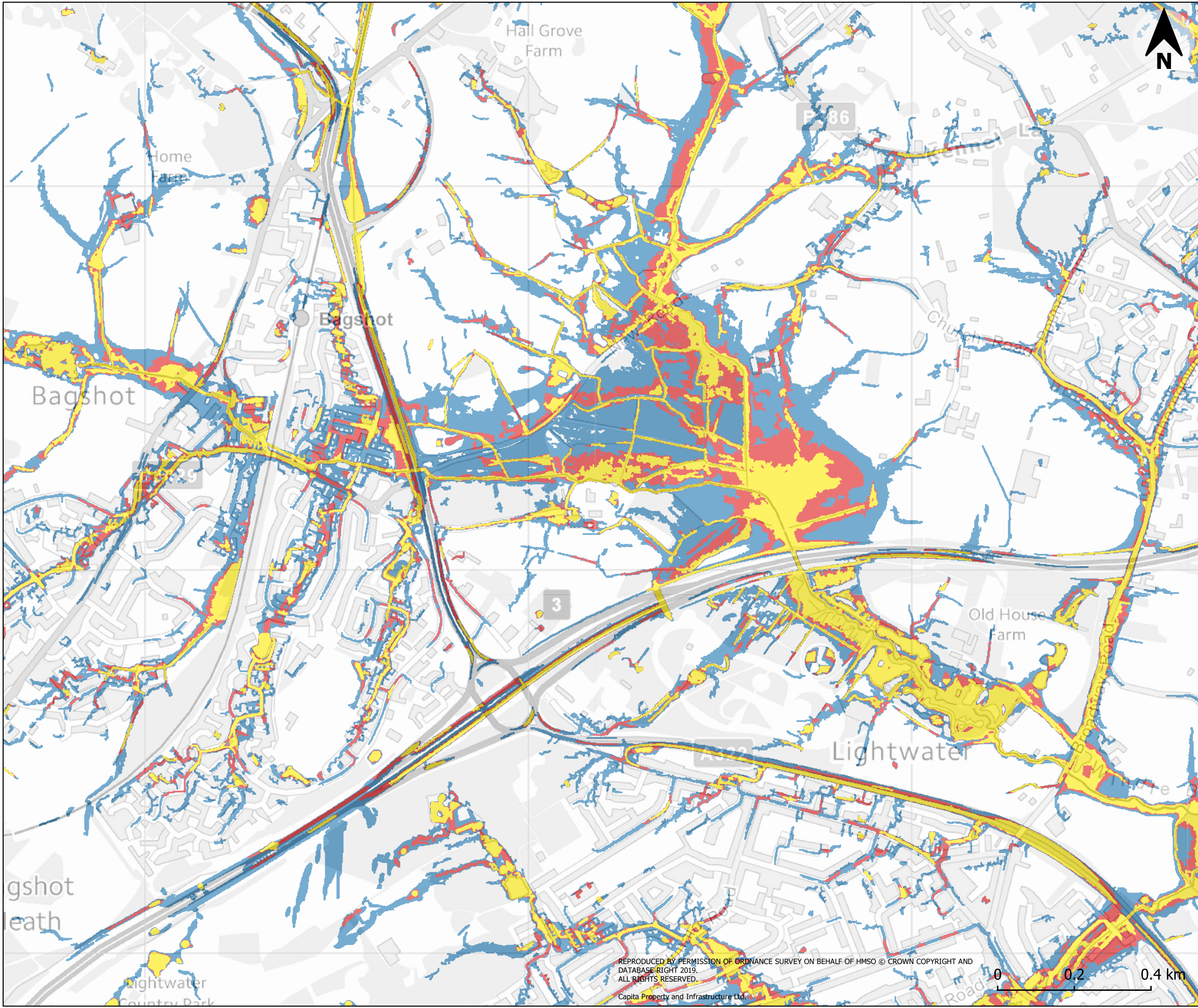
Scale at A3 1:27500	Drawn IC	Checked CG	Approved JS
Project No CS098308	Date 15/8/2019		
Drawing Identifier CS098308-CAP-00-XX-DR-A-005	Revision P1		



65 Gresham Street, London, EC2V 7NQ
T:020 7709 4500 www.capitaproperty.co.uk
Capita Property and Infrastructure Ltd.

REPRODUCED BY PERMISSION OF ORDNANCE SURVEY ON BEHALF OF HMSO © CROWN COPYRIGHT AND DATABASE RIGHT 2019. ALL RIGHTS RESERVED.
Capita Property and Infrastructure Ltd.





Legend

- RoFSW High Risk
- RoFSW Medium Risk
- RoFSW Low Risk
- Surrey Heath Borough Boundary

Previously known as the updated Flood Map for Surface Water (uFMFSW), the Risk of Flooding from Surface Water (RoFSW), produced by the Environment Agency, is derived from identifying topographical flow paths of existing watercourses and dry valleys that contain some isolated ponding in low lying areas. Where available, more detailed surface water modelling undertaken by local authorities has been incorporated into the RoFSW mapping.

No climate change modelling exists for surface water; in the absence of this data, the Low Risk RoFSW map should be used as an indication of the increase in medium surface water risk due to climate change.

Purpose of Issue
S2 - Issued for Information

Classification
Commercial in Confidence

Client



Project
Surrey Heath Borough Council
SFRA

Drawing
SHBC Level 1 SFRA
Appendix D Risk of Flooding from
Surface Water

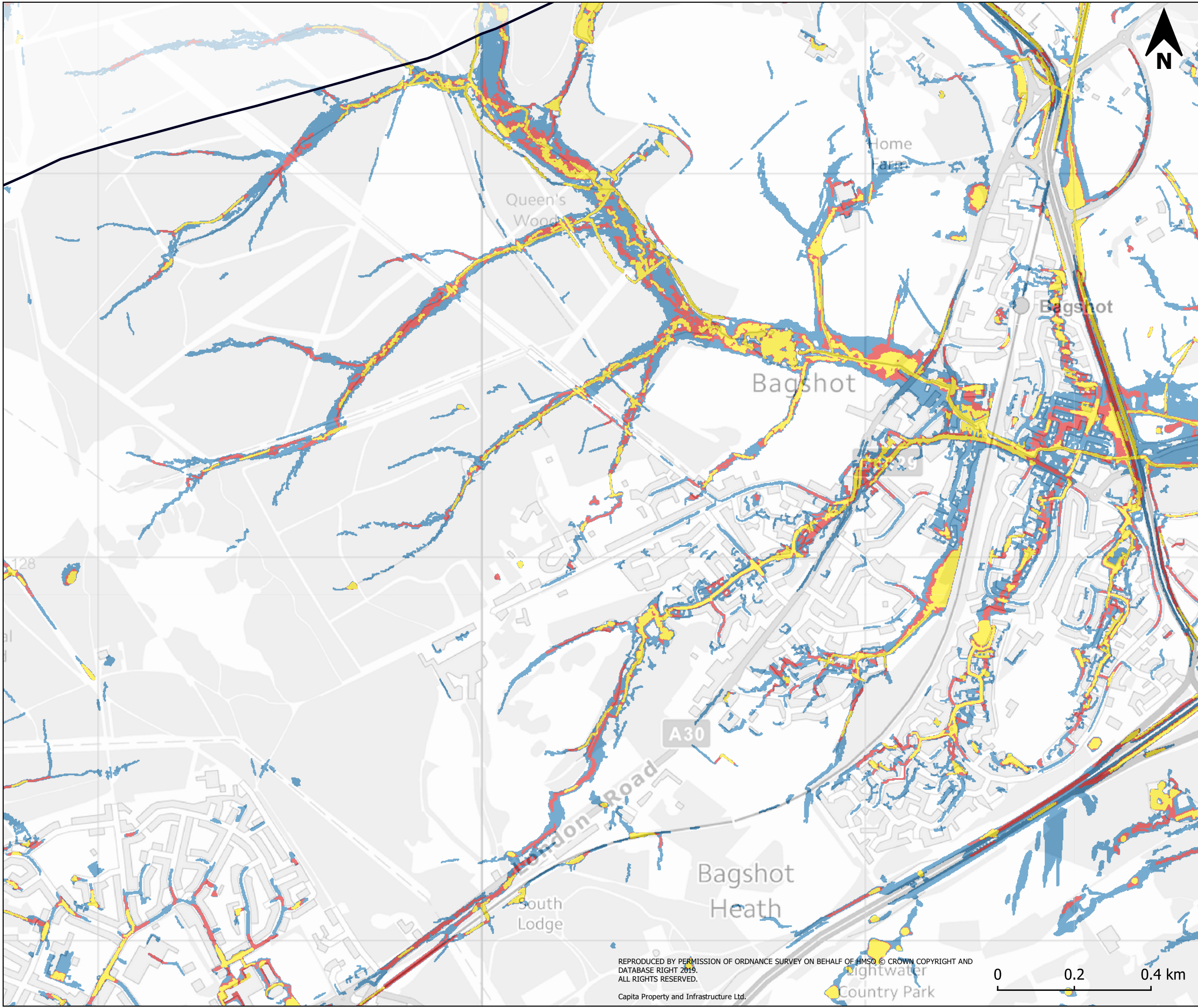
Scale at A3	Drawn	Checked	Approved
1:27500	IC	CG	JS
Project No	Date		
CS098308	15/8/2019		
Drawing Identifier	Revision		
CS098308-CAP-00-XX-DR-A-005	P1		

CAPITA

Real estate and infrastructure

65 Gresham Street, London, EC2V 7NQ
T:020 7709 4500 www.capitaproperty.co.uk
Capita Property and Infrastructure Ltd.

REPRODUCED BY PERMISSION OF ORDNANCE SURVEY ON BEHALF OF HMSO © CROWN COPYRIGHT AND DATABASE RIGHT 2019. ALL RIGHTS RESERVED.
Capita Property and Infrastructure Ltd.



Legend

- RoFSW High Risk
- RoFSW Medium Risk
- RoFSW Low Risk
- Surrey Heath Borough Boundary

Previously known as the updated Flood Map for Surface Water (uFMFSW), the Risk of Flooding from Surface Water (RoFSW), produced by the Environment Agency, is derived from identifying topographical flow paths of existing watercourses and dry valleys that contain some isolated ponding in low lying areas. Where available, more detailed surface water modelling undertaken by local authorities has been incorporated into the RoFSW mapping.

No climate change modelling exists for surface water; in the absence of this data, the Low Risk RoFSW map should be used as an indication of the increase in medium surface water risk due to climate change.

Purpose of Issue
S2 - Issued for Information

Classification
Commercial in Confidence



Project
Surrey Heath Borough Council
SFRA

Drawing
SHBC Level 1 SFRA
Appendix D Risk of Flooding from
Surface Water

Scale at A3 1:27500	Drawn IC	Checked CG	Approved JS
Project No CS098308	Date 15/8/2019		
Drawing Identifier CS098308-CAP-00-XX-DR-A-005	Revision P1		

CAPITA

Real estate and infrastructure

65 Gresham Street, London, EC2V 7NQ
T:020 7709 4500 www.capitaproperty.co.uk
Capita Property and Infrastructure Ltd.

