

Legend

- River channels forming part of Flood Zone 3b
- Flood Zone 3b (Functional Floodplain)
- Flood Zone 3a
- Flood Zone 2
- Surrey Heath Borough Boundary

Flood Zones 3a and 2 use the Environment Agency's Flood Map.

Flood Zone 3b (Functional floodplain) has been composed from Environment Agency detailed hydraulic models 5% AEP flood events. The Environment Agency Detailed River Network (DRN) has been used to indicate watercourses where the channel forms part of Flood Zone 3b. Note: the DRN layer may not take account of culverts or areas where the river channel has been modified or diverted.

Note: Flood Zones are only available for watercourses with a catchment greater than 3 square kilometres. Where watercourses exist but are not covered by Flood Zones they may still present a risk. The level of risk from these watercourses should be assessed as part of a detailed site specific flood risk assessment.

Purpose of Issue
S2 - Issued for Information

Classification
Commercial in Confidence



Project
Surrey Heath Borough Council
SFRA

Drawing
SHBC Level 1 SFRA
Appendix C Fluvial Flood Risk

| | | | |
|-----------------------------|------------|---------|----------|
| Scale at A3 | Drawn | Checked | Approved |
| 1:27500 | IC | CG | JS |
| Project No | Date | | |
| CS098308 | 25/10/2019 | | |
| Drawing Identifier | Revision | | |
| CS098308-CAP-00-XX-DR-A-003 | P1 | | |



65 Gresham Street, London, EC2V 7NQ
T:020 7709 4500 www.capitaproperty.co.uk
Capita Property and Infrastructure Ltd.

REPRODUCED BY PERMISSION OF ORDNANCE SURVEY ON BEHALF OF HMSO © CROWN COPYRIGHT AND DATABASE RIGHT 2019. ALL RIGHTS RESERVED.

Capita Property and Infrastructure Ltd.





Legend

- River channels forming part of Flood Zone 3b
- Flood Zone 3b (Functional Floodplain)
- Flood Zone 3a
- Flood Zone 2
- Surrey Heath Borough Boundary

Flood Zones 3a and 2 use the Environment Agency's Flood Map.

Flood Zone 3b (Functional floodplain) has been composed from Environment Agency detailed hydraulic models 5% AEP flood events. The Environment Agency Detailed River Network (DRN) has been used to indicate watercourses where the channel forms part of Flood Zone 3b. Note: the DRN layer may not take account of culverts or areas where the river channel has been modified or diverted.

Note: Flood Zones are only available for watercourses with a catchment greater than 3 square kilometres. Where watercourses exist but are not covered by Flood Zones they may still present a risk. The level of risk from these watercourses should be assessed as part of a detailed site specific flood risk assessment.

Purpose of Issue
S2 - Issued for Information

Classification
Commercial in Confidence



Project
Surrey Heath Borough Council
SFRA

Drawing
SHBC Level 1 SFRA
Appendix C Fluvial Flood Risk

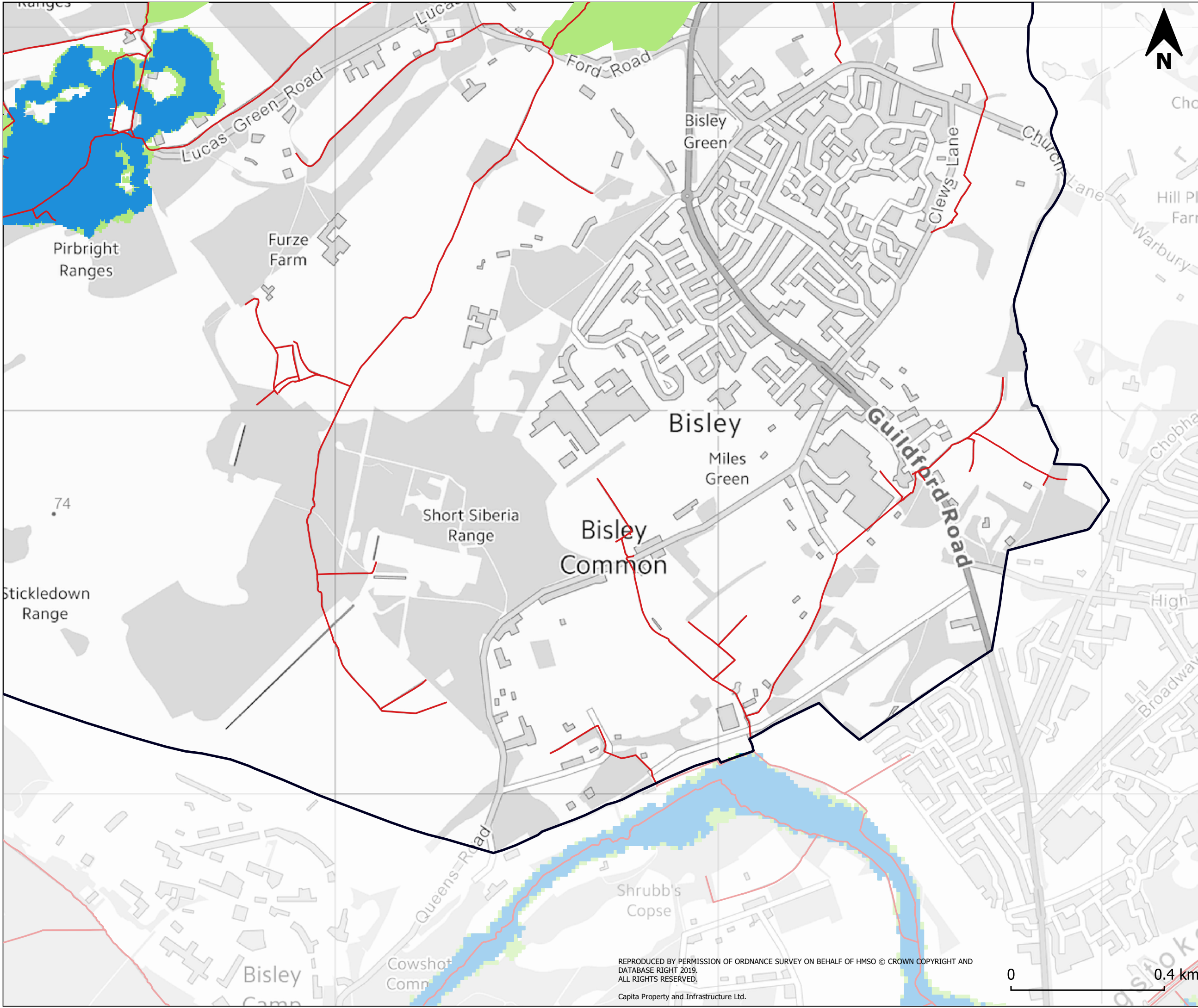
| | | | |
|-----------------------------|------------|---------|----------|
| Scale at A3 | Drawn | Checked | Approved |
| 1:27500 | IC | CG | JS |
| Project No | Date | | |
| CS098308 | 25/10/2019 | | |
| Drawing Identifier | Revision | | |
| CS098308-CAP-00-XX-DR-A-003 | P1 | | |



65 Gresham Street, London, EC2V 7NQ
T:020 7709 4500 www.capitaproperty.co.uk
Capita Property and Infrastructure Ltd.

SIIGN OF ORDNANCE SURVEY ON BEHALF OF HMSO © CROWN COPYRIGHT AND structure Ltd.





Legend

- River channels forming part of Flood Zone 3b
- Flood Zone 3b (Functional Floodplain)
- Flood Zone 3a
- Flood Zone 2
- Surrey Heath Borough Boundary

Flood Zones 3a and 2 use the Environment Agency's Flood Map.

Flood Zone 3b (Functional floodplain) has been composed from Environment Agency detailed hydraulic models 5% AEP flood events. The Environment Agency Detailed River Network (DRN) has been used to indicate watercourses where the channel forms part of Flood Zone 3b. Note: the DRN layer may not take account of culverts or areas where the river channel has been modified or diverted.

Note: Flood Zones are only available for watercourses with a catchment greater than 3 square kilometres. Where watercourses exist but are not covered by Flood Zones they may still present a risk. The level of risk from these watercourses should be assessed as part of a detailed site specific flood risk assessment.

Purpose of Issue
S2 - Issued for Information

Classification
Commercial in Confidence



Project
Surrey Heath Borough Council
SFRA

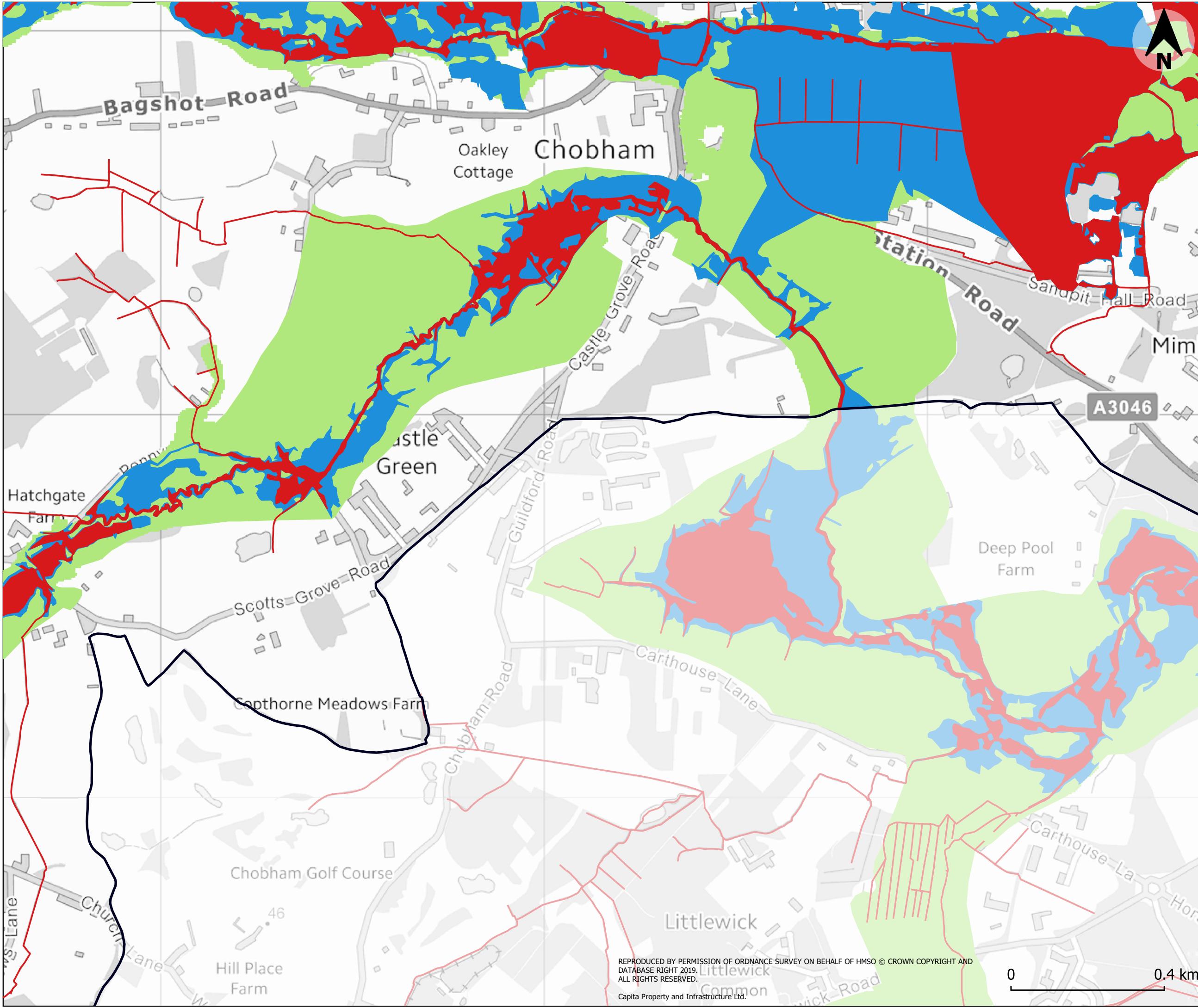
Drawing
SHBC Level 1 SFRA
Appendix C Fluvial Flood Risk

| | | | |
|-----------------------------|------------|---------|----------|
| Scale at A3 | Drawn | Checked | Approved |
| 1:27500 | IC | CG | JS |
| Project No | Date | | |
| CS098308 | 25/10/2019 | | |
| Drawing Identifier | Revision | | |
| CS098308-CAP-00-XX-DR-A-003 | P1 | | |



65 Gresham Street, London, EC2V 7NQ
T:020 7709 4500 www.capitaproperty.co.uk
Capita Property and Infrastructure Ltd.





- ### Legend
- River channels forming part of Flood Zone 3b
 - Flood Zone 3b (Functional Floodplain)
 - Flood Zone 3a
 - Flood Zone 2
 - Surrey Heath Borough Boundary

Flood Zones 3a and 2 use the Environment Agency's Flood Map.

Flood Zone 3b (Functional floodplain) has been composed from Environment Agency detailed hydraulic models 5% AEP flood events. The Environment Agency Detailed River Network (DRN) has been used to indicate watercourses where the channel forms part of Flood Zone 3b. Note: the DRN layer may not take account of culverts or areas where the river channel has been modified or diverted.

Note: Flood Zones are only available for watercourses with a catchment greater than 3 square kilometres. Where watercourses exist but are not covered by Flood Zones they may still present a risk. The level of risk from these watercourses should be assessed as part of a detailed site specific flood risk assessment.

Purpose of Issue
S2 - Issued for Information

Classification
Commercial in Confidence



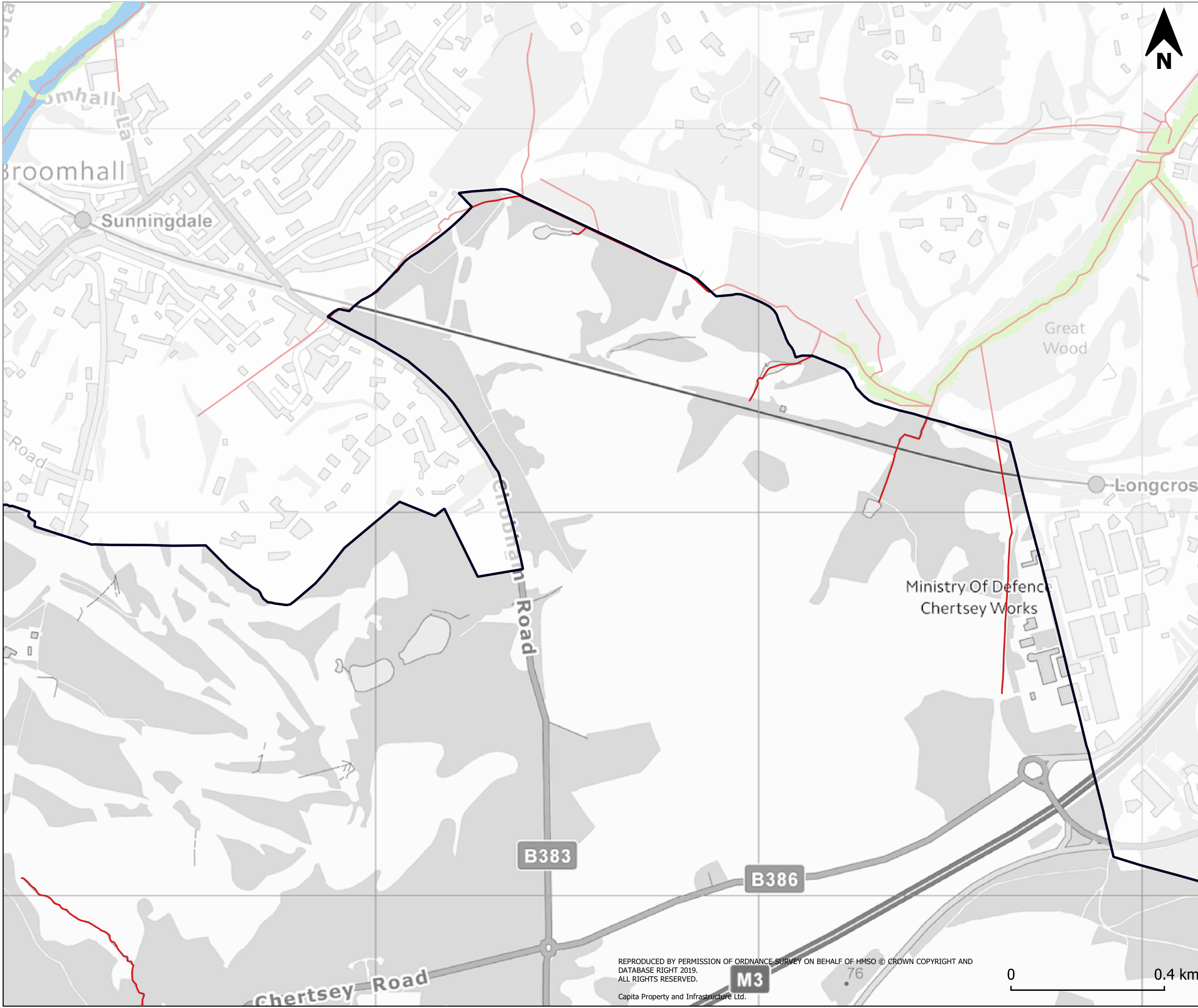
Project
Surrey Heath Borough Council
SFRA

Drawing
SHBC Level 1 SFRA
Appendix C Fluvial Flood Risk

| | | | |
|-----------------------------|------------|---------|----------|
| Scale at A3 | Drawn | Checked | Approved |
| 1:27500 | IC | CG | JS |
| Project No | Date | | |
| CS098308 | 25/10/2019 | | |
| Drawing Identifier | Revision | | |
| CS098308-CAP-00-XX-DR-A-003 | P1 | | |

CAPITA
Real estate and infrastructure

65 Gresham Street, London, EC2V 7NQ
T:020 7709 4500 www.capitaproperty.co.uk
Capita Property and Infrastructure Ltd.



- ### Legend
- River channels forming part of Flood Zone 3b
 - Flood Zone 3b (Functional Floodplain)
 - Flood Zone 3a
 - Flood Zone 2
 - Surrey Heath Borough Boundary

Flood Zones 3a and 2 use the Environment Agency's Flood Map.

Flood Zone 3b (Functional floodplain) has been composed from Environment Agency detailed hydraulic models 5% AEP flood events. The Environment Agency Detailed River Network (DRN) has been used to indicate watercourses where the channel forms part of Flood Zone 3b. Note: the DRN layer may not take account of culverts or areas where the river channel has been modified or diverted.

Note: Flood Zones are only available for watercourses with a catchment greater than 3 square kilometres. Where watercourses exist but are not covered by Flood Zones they may still present a risk. The level of risk from these watercourses should be assessed as part of a detailed site specific flood risk assessment.

Purpose of Issue
S2 - Issued for Information

Classification
Commercial in Confidence



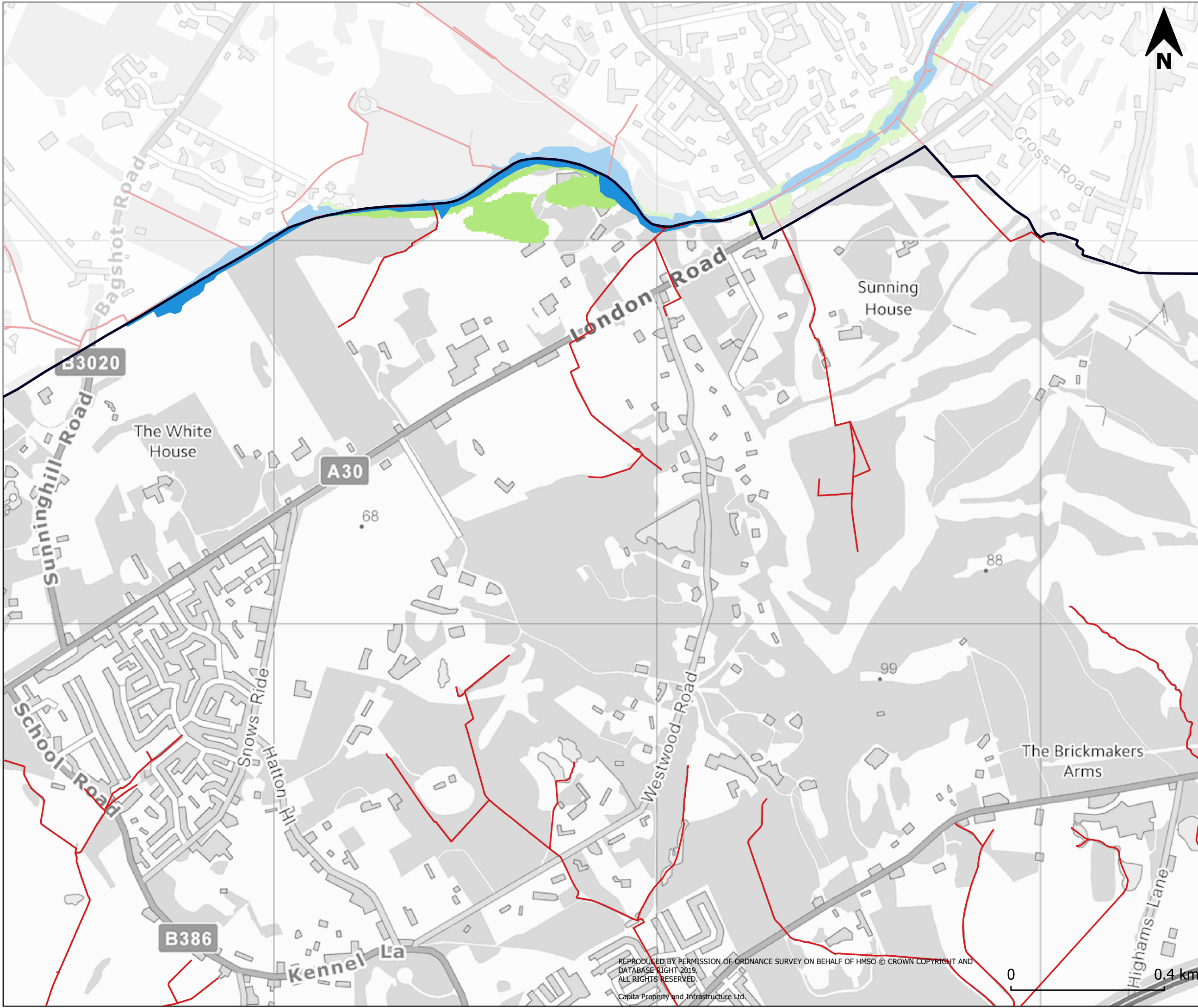
Project
Surrey Heath Borough Council
SFRA

Drawing
SHBC Level 1 SFRA
Appendix C Fluvial Flood Risk

| | | | |
|-----------------------------|-------|---------|------------|
| Scale at A3 | Drawn | Checked | Approved |
| 1:27500 | IC | CG | JS |
| Project No | | | Date |
| CS098308 | | | 25/10/2019 |
| Drawing Identifier | | | Revision |
| CS098308-CAP-00-XX-DR-A-003 | | | P1 |



65 Gresham Street, London, EC2V 7NQ
T:020 7709 4500 www.capitaproperty.co.uk
Capita Property and Infrastructure Ltd.



- ### Legend
- River channels forming part of Flood Zone 3b
 - Flood Zone 3b (Functional Floodplain)
 - Flood Zone 3a
 - Flood Zone 2
 - Surrey Heath Borough Boundary

Flood Zones 3a and 2 use the Environment Agency's Flood Map.

Flood Zone 3b (Functional floodplain) has been composed from Environment Agency detailed hydraulic models 5% AEP flood events. The Environment Agency Detailed River Network (DRN) has been used to indicate watercourses where the channel forms part of Flood Zone 3b. Note: the DRN layer may not take account of culverts or areas where the river channel has been modified or diverted.

Note: Flood Zones are only available for watercourses with a catchment greater than 3 square kilometres. Where watercourses exist but are not covered by Flood Zones they may still present a risk. The level of risk from these watercourses should be assessed as part of a detailed site specific flood risk assessment.

Purpose of Issue
S2 - Issued for Information

Classification
Commercial in Confidence



Project
Surrey Heath Borough Council
SFRA

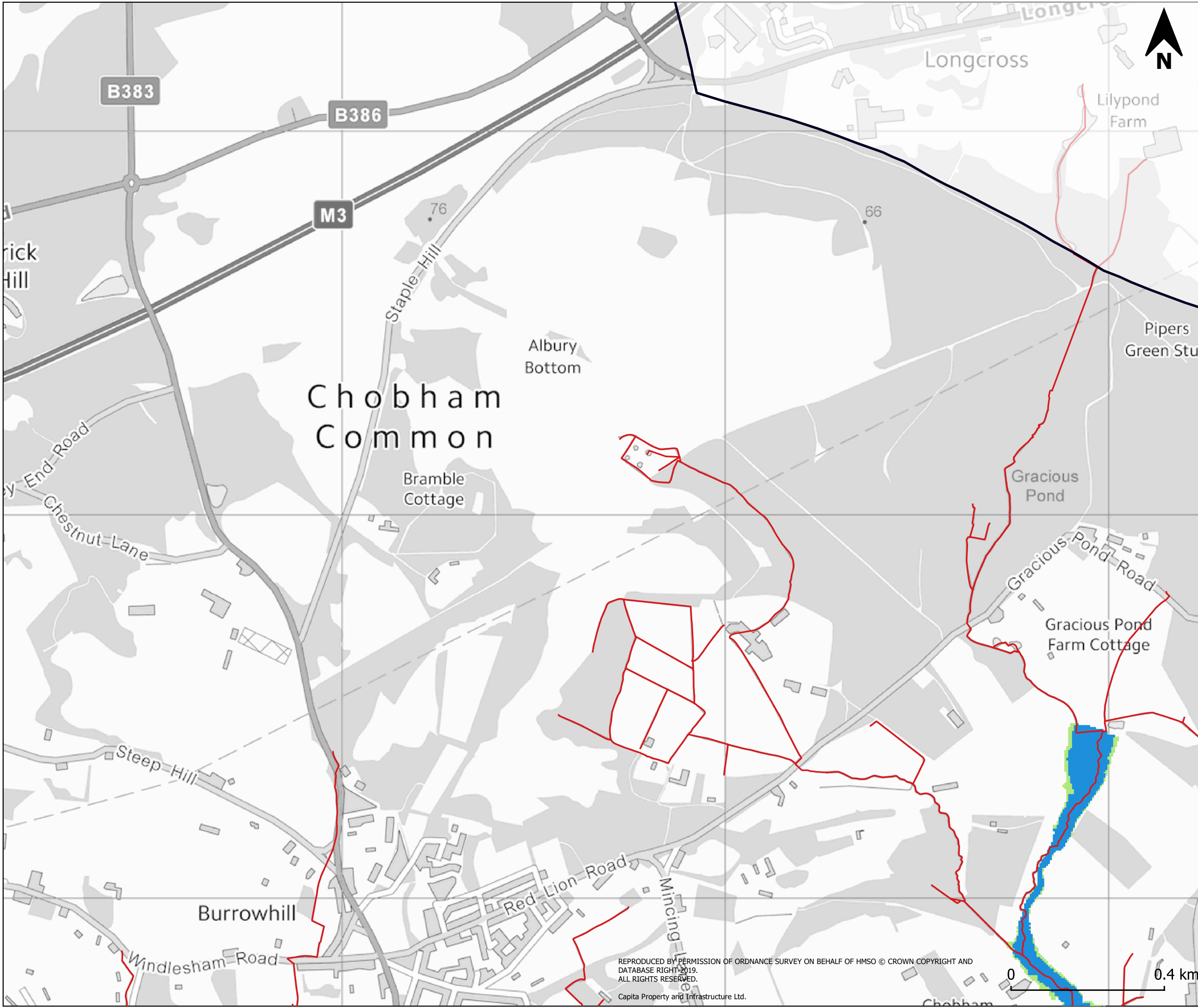
Drawing
SHBC Level 1 SFRA
Appendix C Fluvial Flood Risk

| | | | |
|-----------------------------|------------|---------|----------|
| Scale at A3 | Drawn | Checked | Approved |
| 1:27500 | IC | CG | JS |
| Project No | Date | | |
| CS098308 | 25/10/2019 | | |
| Drawing Identifier | Revision | | |
| CS098308-CAP-00-XX-DR-A-003 | P1 | | |



65 Gresham Street, London, EC2V 7NQ
T:020 7709 4500 www.capitaproperty.co.uk
Capita Property and Infrastructure Ltd.





Legend

- River channels forming part of Flood Zone 3b
- Flood Zone 3b (Functional Floodplain)
- Flood Zone 3a
- Flood Zone 2
- Surrey Heath Borough Boundary

Flood Zones 3a and 2 use the Environment Agency's Flood Map.

Flood Zone 3b (Functional floodplain) has been composed from Environment Agency detailed hydraulic models 5% AEP flood events. The Environment Agency Detailed River Network (DRN) has been used to indicate watercourses where the channel forms part of Flood Zone 3b. Note: the DRN layer may not take account of culverts or areas where the river channel has been modified or diverted.

Note: Flood Zones are only available for watercourses with a catchment greater than 3 square kilometres. Where watercourses exist but are not covered by Flood Zones they may still present a risk. The level of risk from these watercourses should be assessed as part of a detailed site specific flood risk assessment.

Purpose of Issue
S2 - Issued for Information

Classification
Commercial in Confidence

Client



Project
Surrey Heath Borough Council
SFRA

Drawing
SHBC Level 1 SFRA
Appendix C Fluvial Flood Risk

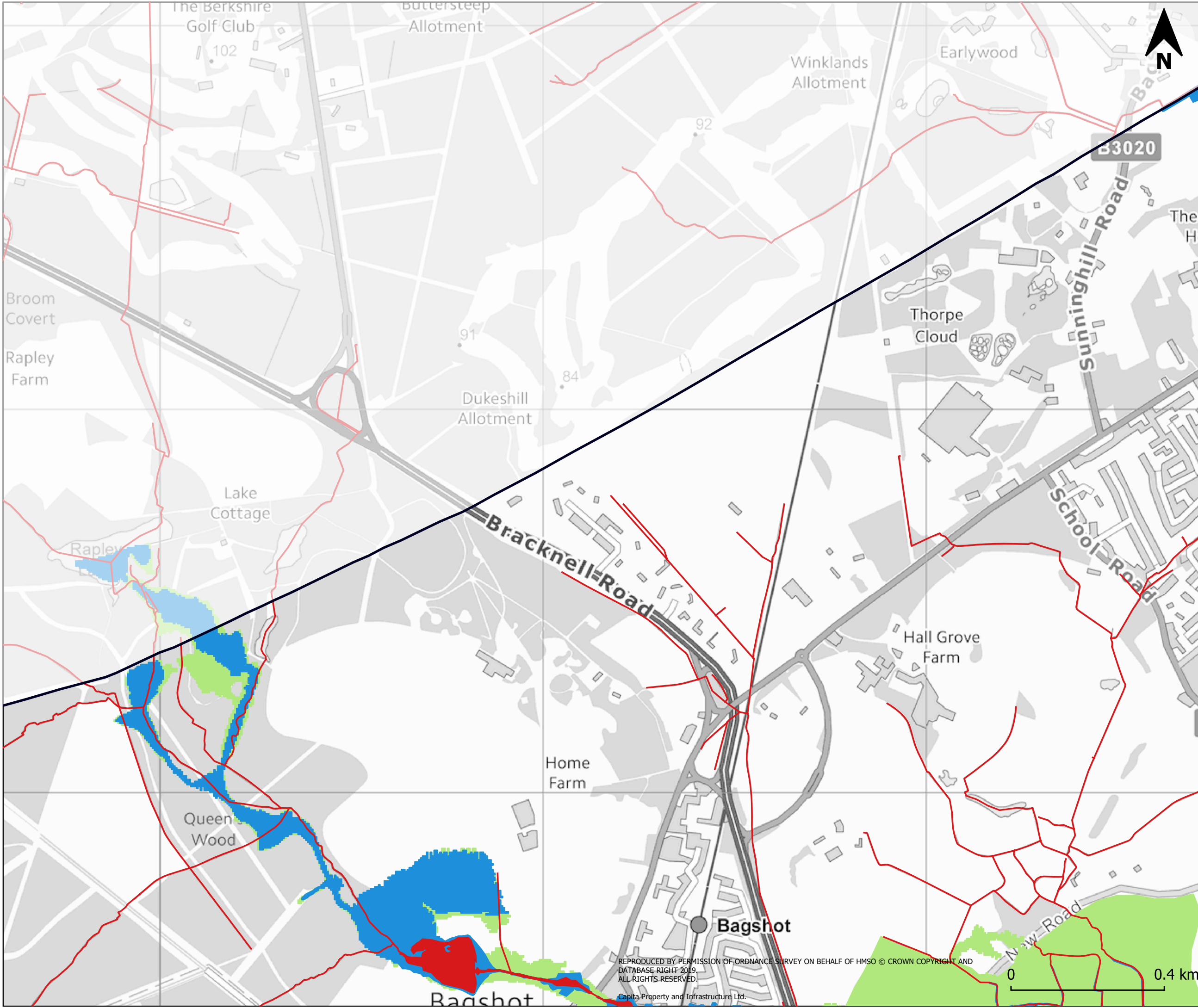
| | | | |
|-----------------------------|------------|---------|----------|
| Scale at A3 | Drawn | Checked | Approved |
| 1:27500 | IC | CG | JS |
| Project No | Date | | |
| CS098308 | 25/10/2019 | | |
| Drawing Identifier | Revision | | |
| CS098308-CAP-00-XX-DR-A-003 | P1 | | |

CAPITA

Real estate and infrastructure

65 Gresham Street, London, EC2V 7NQ
T:020 7709 4500 www.capitaproperty.co.uk
Capita Property and Infrastructure Ltd.

REPRODUCED BY PERMISSION OF ORDNANCE SURVEY ON BEHALF OF HMSO © CROWN COPYRIGHT AND DATABASE RIGHT 2019. ALL RIGHTS RESERVED.
Capita Property and Infrastructure Ltd.



Legend

- River channels forming part of Flood Zone 3b
- Flood Zone 3b (Functional Floodplain)
- Flood Zone 3a
- Flood Zone 2
- Surrey Heath Borough Boundary

Flood Zones 3a and 2 use the Environment Agency's Flood Map.

Flood Zone 3b (Functional floodplain) has been composed from Environment Agency detailed hydraulic models 5% AEP flood events. The Environment Agency Detailed River Network (DRN) has been used to indicate watercourses where the channel forms part of Flood Zone 3b. Note: the DRN layer may not take account of culverts or areas where the river channel has been modified or diverted.

Note: Flood Zones are only available for watercourses with a catchment greater than 3 square kilometres. Where watercourses exist but are not covered by Flood Zones they may still present a risk. The level of risk from these watercourses should be assessed as part of a detailed site specific flood risk assessment.

Purpose of Issue
S2 - Issued for Information

Classification
Commercial in Confidence



Project
Surrey Heath Borough Council
SFRA

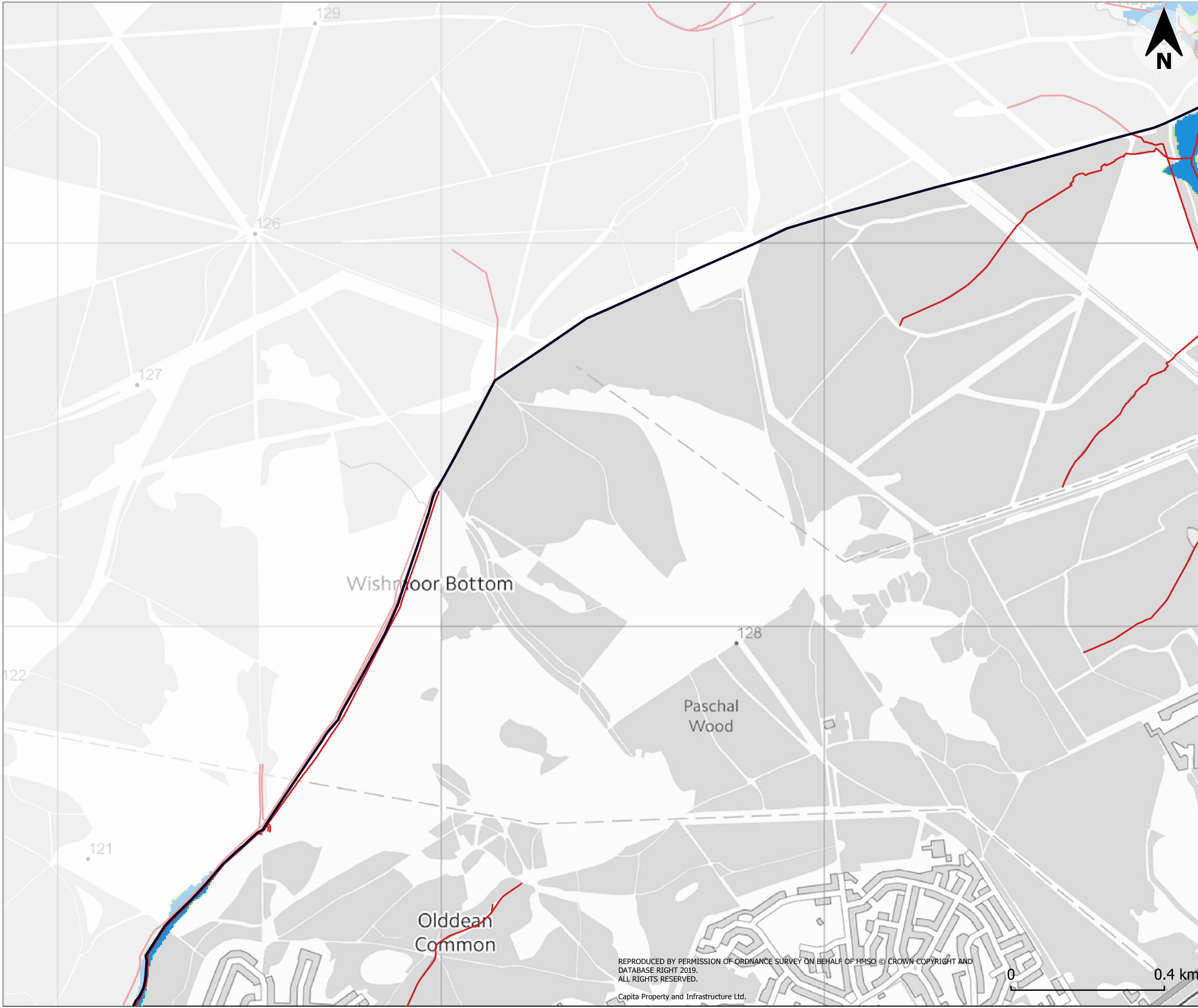
Drawing
SHBC Level 1 SFRA
Appendix C Fluvial Flood Risk

| | | | |
|-----------------------------|------------|---------|----------|
| Scale at A3 | Drawn | Checked | Approved |
| 1:27500 | IC | CG | JS |
| Project No | Date | | |
| CS098308 | 25/10/2019 | | |
| Drawing Identifier | Revision | | |
| CS098308-CAP-00-XX-DR-A-003 | P1 | | |

CAPITA
Real estate and infrastructure

65 Gresham Street, London, EC2V 7NQ
T:020 7709 4500 www.capitaproperty.co.uk
Capita Property and Infrastructure Ltd.

REPRODUCED BY PERMISSION OF ORDNANCE SURVEY ON BEHALF OF HMSO © CROWN COPYRIGHT AND DATABASE RIGHT 2019. ALL RIGHTS RESERVED.
Capita Property and Infrastructure Ltd.



Legend

- River channels forming part of Flood Zone 3b
- Flood Zone 3b (Functional Floodplain)
- Flood Zone 3a
- Flood Zone 2
- Surrey Heath Borough Boundary

Flood Zones 3a and 2 use the Environment Agency's Flood Map.

Flood Zone 3b (Functional floodplain) has been composed from Environment Agency detailed hydraulic models 5% AEP flood events. The Environment Agency Detailed River Network (DRN) has been used to indicate watercourses where the channel forms part of Flood Zone 3b. Note: the DRN layer may not take account of culverts or areas where the river channel has been modified or diverted.

Note: Flood Zones are only available for watercourses with a catchment greater than 3 square kilometres. Where watercourses exist but are not covered by Flood Zones they may still present a risk. The level of risk from these watercourses should be assessed as part of a detailed site specific flood risk assessment.

Purpose of Issue
S2 - Issued for Information

Classification
Commercial in Confidence

Client



Project
Surrey Heath Borough Council
SFRA

Drawing
SHBC Level 1 SFRA
Appendix C Fluvial Flood Risk

| | | | |
|---|--------------------|----------------|----------------|
| Scale at A3 1:27500 | Drawn IC | Checked CG | Approved JS |
| Project No CS098308 | Date 25/10/2019 | | |
| Drawing Identifier CS098308-CAP-00-XX-DR-A-003 | | Revision P1 | |

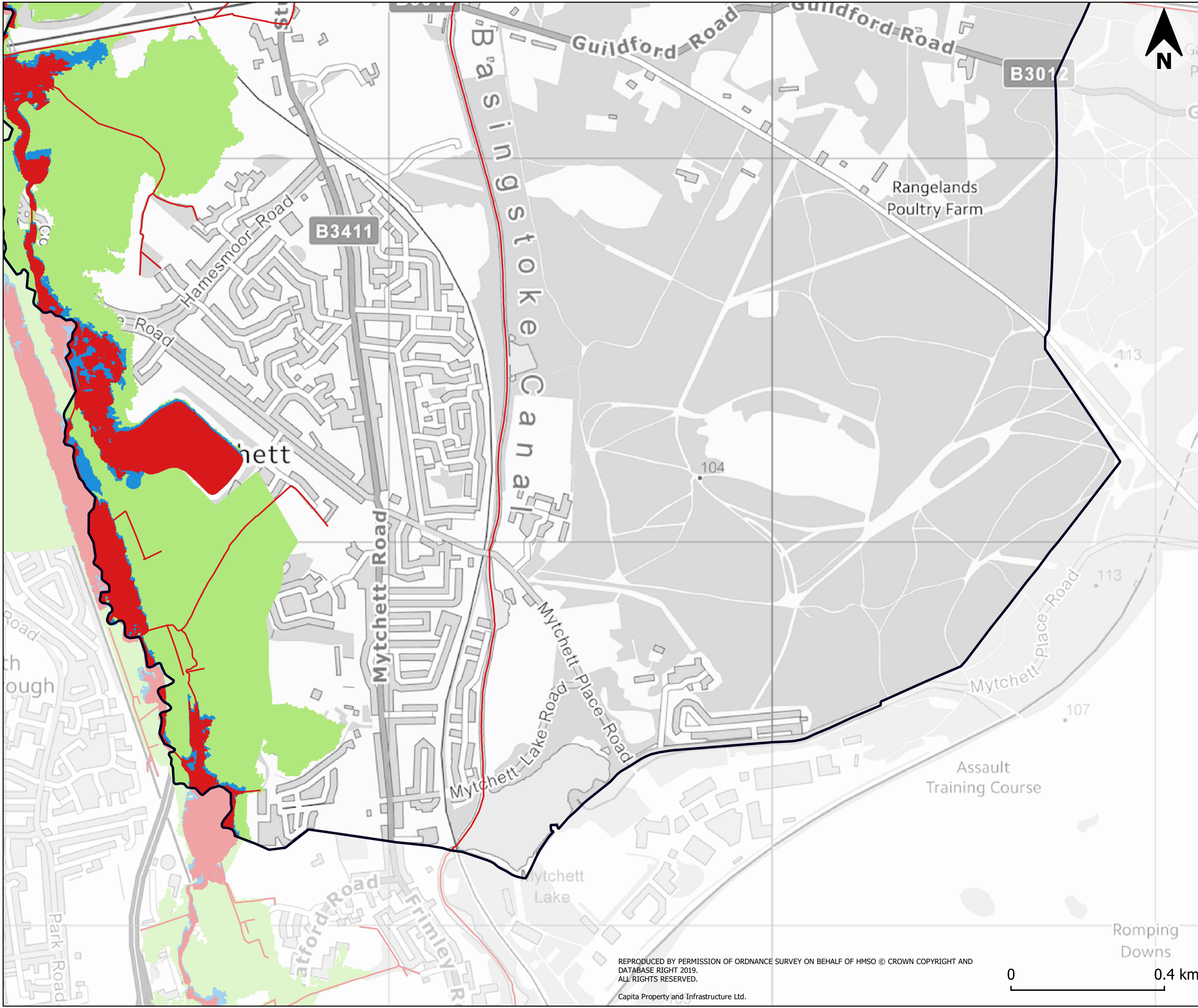


65 Gresham Street, London, EC2V 7NQ
T:020 7709 4500 www.capitaproperty.co.uk
Capita Property and Infrastructure Ltd.

REPRODUCED BY PERMISSION OF ORDNANCE SURVEY ON BEHALF OF HMSO © CROWN COPYRIGHT AND DATABASE RIGHT 2019. ALL RIGHTS RESERVED.

Capita Property and Infrastructure Ltd.





Legend

- River channels forming part of Flood Zone 3b
- Flood Zone 3b (Functional Floodplain)
- Flood Zone 3a
- Flood Zone 2
- Surrey Heath Borough Boundary

Flood Zones 3a and 2 use the Environment Agency's Flood Map.

Flood Zone 3b (Functional floodplain) has been composed from Environment Agency detailed hydraulic models 5% AEP flood events. The Environment Agency Detailed River Network (DRN) has been used to indicate watercourses where the channel forms part of Flood Zone 3b. Note: the DRN layer may not take account of culverts or areas where the river channel has been modified or diverted.

Note: Flood Zones are only available for watercourses with a catchment greater than 3 square kilometres. Where watercourses exist but are not covered by Flood Zones they may still present a risk. The level of risk from these watercourses should be assessed as part of a detailed site specific flood risk assessment.

Purpose of Issue
S2 - Issued for Information

Classification
Commercial in Confidence



Project
Surrey Heath Borough Council
SFRA

Drawing
SHBC Level 1 SFRA
Appendix C Fluvial Flood Risk

| | | | |
|-----------------------------|------------|---------|----------|
| Scale at A3 | Drawn | Checked | Approved |
| 1:27500 | IC | CG | JS |
| Project No | Date | | |
| CS098308 | 25/10/2019 | | |
| Drawing Identifier | Revision | | |
| CS098308-CAP-00-XX-DR-A-003 | P1 | | |

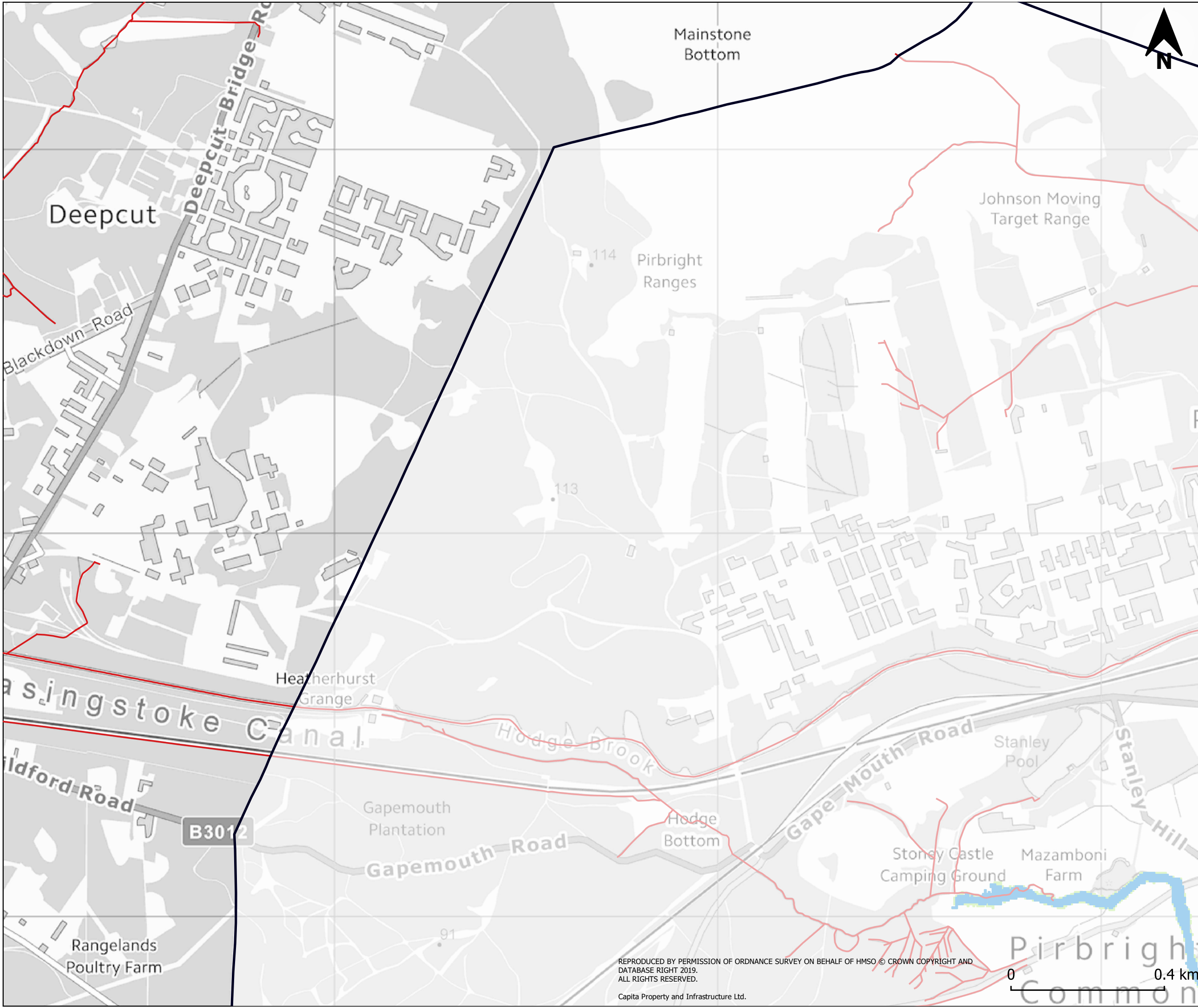


65 Gresham Street, London, EC2V 7NQ
T:020 7709 4500 www.capitaproperty.co.uk
Capita Property and Infrastructure Ltd.

REPRODUCED BY PERMISSION OF ORDNANCE SURVEY ON BEHALF OF HMSO © CROWN COPYRIGHT AND DATABASE RIGHT 2019. ALL RIGHTS RESERVED.

Capita Property and Infrastructure Ltd.





- ### Legend
- River channels forming part of Flood Zone 3b
 - Flood Zone 3b (Functional Floodplain)
 - Flood Zone 3a
 - Flood Zone 2
 - Surrey Heath Borough Boundary

Flood Zones 3a and 2 use the Environment Agency's Flood Map.

Flood Zone 3b (Functional floodplain) has been composed from Environment Agency detailed hydraulic models 5% AEP flood events. The Environment Agency Detailed River Network (DRN) has been used to indicate watercourses where the channel forms part of Flood Zone 3b. Note: the DRN layer may not take account of culverts or areas where the river channel has been modified or diverted.

Note: Flood Zones are only available for watercourses with a catchment greater than 3 square kilometres. Where watercourses exist but are not covered by Flood Zones they may still present a risk. The level of risk from these watercourses should be assessed as part of a detailed site specific flood risk assessment.

Purpose of Issue
S2 - Issued for Information

Classification
Commercial in Confidence



Project
Surrey Heath Borough Council
SFRA

Drawing
SHBC Level 1 SFRA
Appendix C Fluvial Flood Risk

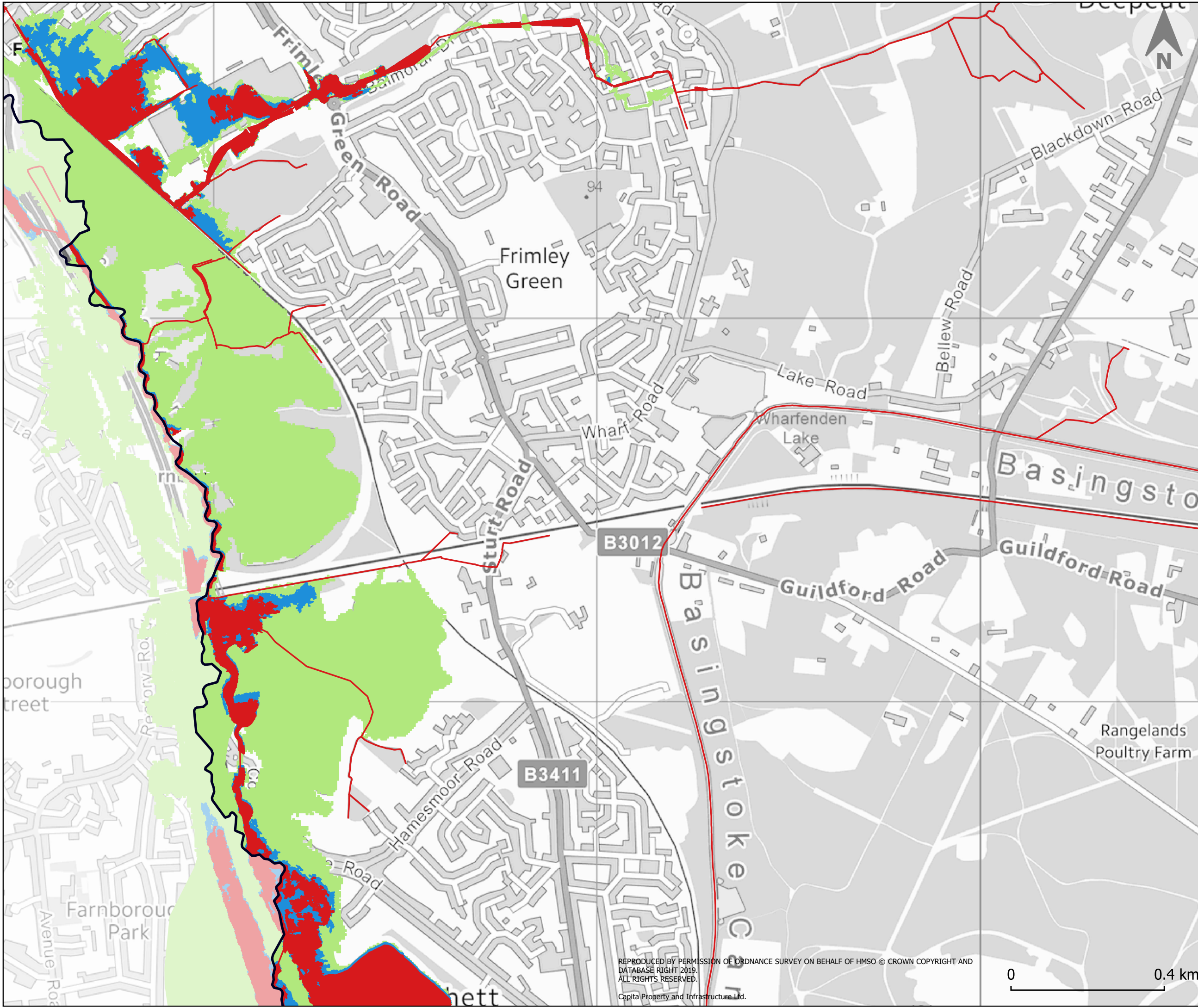
| | | | |
|-----------------------------|------------|---------|----------|
| Scale at A3 | Drawn | Checked | Approved |
| 1:27500 | IC | CG | JS |
| Project No | Date | | |
| CS098308 | 25/10/2019 | | |
| Drawing Identifier | Revision | | |
| CS098308-CAP-00-XX-DR-A-003 | P1 | | |



65 Gresham Street, London, EC2V 7NQ
T:020 7709 4500 www.capitaproperty.co.uk
Capita Property and Infrastructure Ltd.

REPRODUCED BY PERMISSION OF ORDNANCE SURVEY ON BEHALF OF HMSO © CROWN COPYRIGHT AND DATABASE RIGHT 2019. ALL RIGHTS RESERVED.
Capita Property and Infrastructure Ltd.





- ### Legend
- River channels forming part of Flood Zone 3b
 - Flood Zone 3b (Functional Floodplain)
 - Flood Zone 3a
 - Flood Zone 2
 - Surrey Heath Borough Boundary

Flood Zones 3a and 2 use the Environment Agency's Flood Map.

Flood Zone 3b (Functional floodplain) has been composed from Environment Agency detailed hydraulic models 5% AEP flood events. The Environment Agency Detailed River Network (DRN) has been used to indicate watercourses where the channel forms part of Flood Zone 3b. Note: the DRN layer may not take account of culverts or areas where the river channel has been modified or diverted.

Note: Flood Zones are only available for watercourses with a catchment greater than 3 square kilometres. Where watercourses exist but are not covered by Flood Zones they may still present a risk. The level of risk from these watercourses should be assessed as part of a detailed site specific flood risk assessment.

Purpose of Issue
S2 - Issued for Information

Classification
Commercial in Confidence



Project
Surrey Heath Borough Council
SFRA

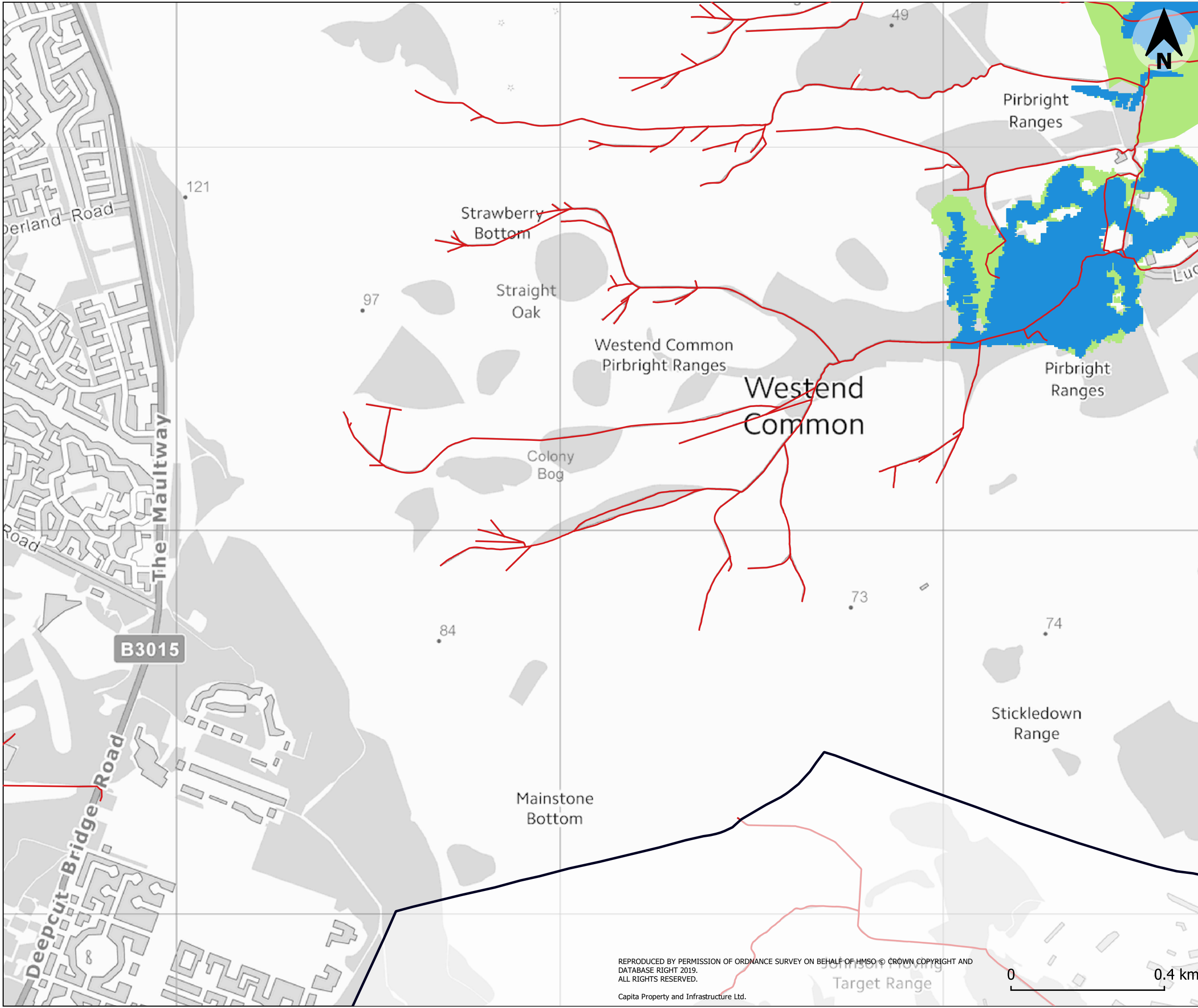
Drawing
SHBC Level 1 SFRA
Appendix C Fluvial Flood Risk

| | | | |
|-----------------------------|------------|---------|----------|
| Scale at A3 | Drawn | Checked | Approved |
| 1:27500 | IC | CG | JS |
| Project No | Date | | |
| CS098308 | 25/10/2019 | | |
| Drawing Identifier | Revision | | |
| CS098308-CAP-00-XX-DR-A-003 | P1 | | |



65 Gresham Street, London, EC2V 7NQ
T:020 7709 4500 www.capitaproperty.co.uk
Capita Property and Infrastructure Ltd.

REPRODUCED BY PERMISSION OF ORDNANCE SURVEY ON BEHALF OF HMSO © CROWN COPYRIGHT AND DATABASE RIGHT 2019. ALL RIGHTS RESERVED.
Capita Property and Infrastructure Ltd.



Legend

- River channels forming part of Flood Zone 3b
- Flood Zone 3b (Functional Floodplain)
- Flood Zone 3a
- Flood Zone 2
- Surrey Heath Borough Boundary

Flood Zones 3a and 2 use the Environment Agency's Flood Map.

Flood Zone 3b (Functional floodplain) has been composed from Environment Agency detailed hydraulic models 5% AEP flood events. The Environment Agency Detailed River Network (DRN) has been used to indicate watercourses where the channel forms part of Flood Zone 3b. Note: the DRN layer may not take account of culverts or areas where the river channel has been modified or diverted.

Note: Flood Zones are only available for watercourses with a catchment greater than 3 square kilometres. Where watercourses exist but are not covered by Flood Zones they may still present a risk. The level of risk from these watercourses should be assessed as part of a detailed site specific flood risk assessment.

Purpose of Issue
S2 - Issued for Information

Classification
Commercial in Confidence

Client



Project
Surrey Heath Borough Council
SFRA

Drawing
SHBC Level 1 SFRA
Appendix C Fluvial Flood Risk

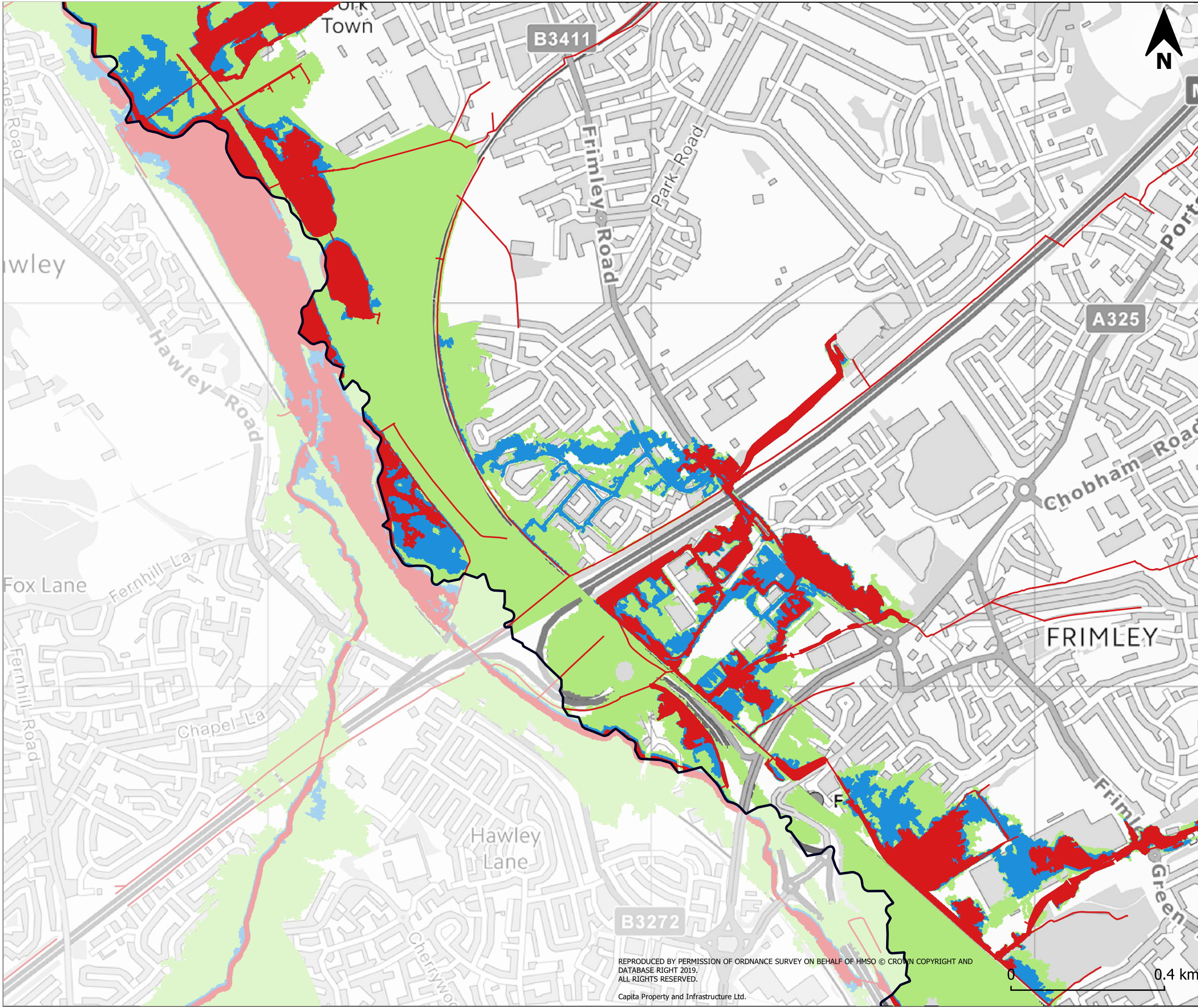
| | | | |
|-----------------------------|------------|---------|----------|
| Scale at A3 | Drawn | Checked | Approved |
| 1:27500 | IC | CG | JS |
| Project No | Date | | |
| CS098308 | 25/10/2019 | | |
| Drawing Identifier | Revision | | |
| CS098308-CAP-00-XX-DR-A-003 | P1 | | |



65 Gresham Street, London, EC2V 7NQ
T:020 7709 4500 www.capitaproperty.co.uk
Capita Property and Infrastructure Ltd.

REPRODUCED BY PERMISSION OF ORDNANCE SURVEY ON BEHALF OF HMSO © CROWN COPYRIGHT AND DATABASE RIGHT 2019. ALL RIGHTS RESERVED.

Capita Property and Infrastructure Ltd.



Legend

- River channels forming part of Flood Zone 3b
- Flood Zone 3b (Functional Floodplain)
- Flood Zone 3a
- Flood Zone 2
- Surrey Heath Borough Boundary

Flood Zones 3a and 2 use the Environment Agency's Flood Map.

Flood Zone 3b (Functional floodplain) has been composed from Environment Agency detailed hydraulic models 5% AEP flood events. The Environment Agency Detailed River Network (DRN) has been used to indicate watercourses where the channel forms part of Flood Zone 3b. Note: the DRN layer may not take account of culverts or areas where the river channel has been modified or diverted.

Note: Flood Zones are only available for watercourses with a catchment greater than 3 square kilometres. Where watercourses exist but are not covered by Flood Zones they may still present a risk. The level of risk from these watercourses should be assessed as part of a detailed site specific flood risk assessment.

Purpose of Issue
S2 - Issued for Information

Classification
Commercial in Confidence

Client



Project
Surrey Heath Borough Council
SFRA

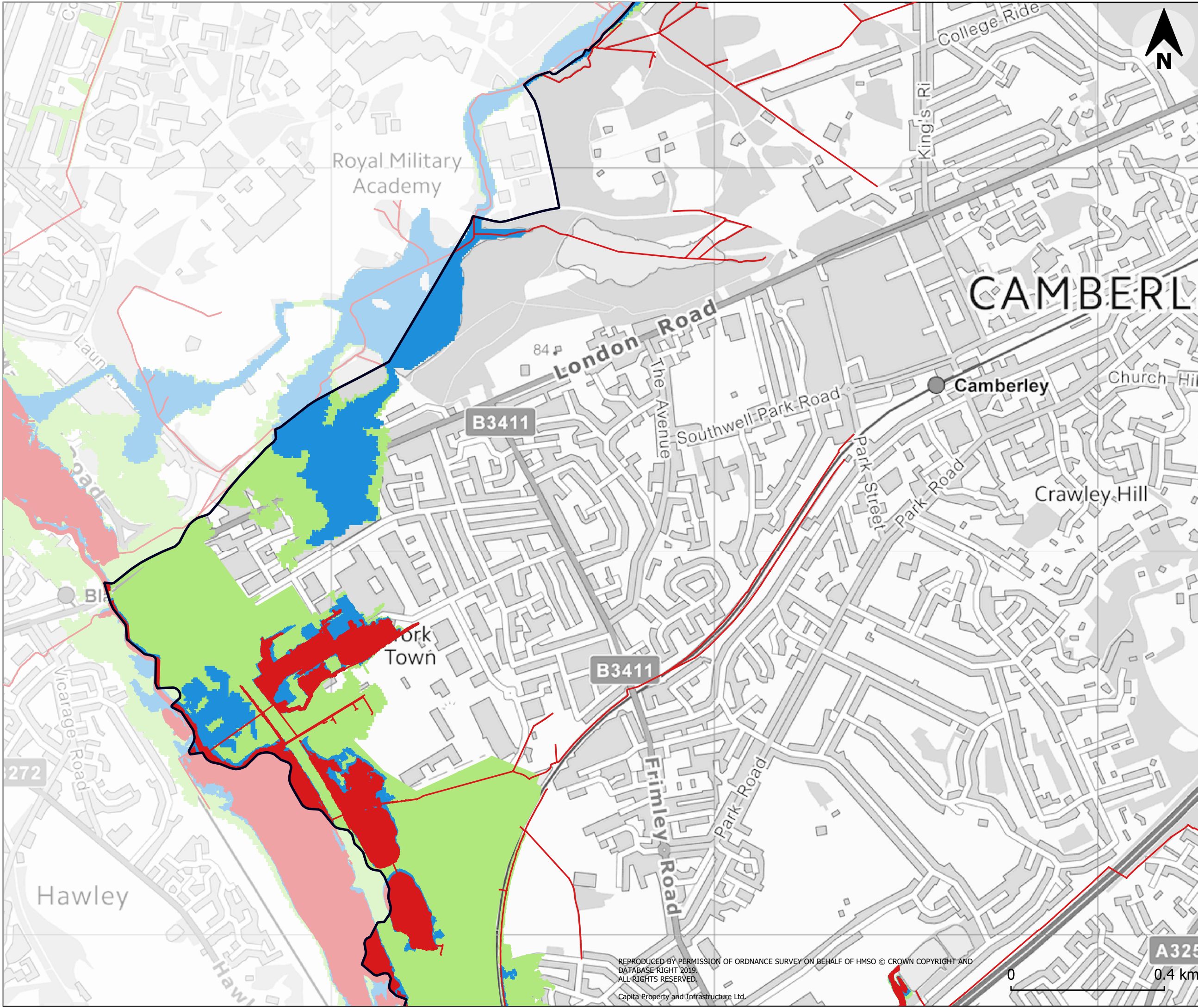
Drawing
SHBC Level 1 SFRA
Appendix C Fluvial Flood Risk

| | | | |
|-----------------------------|------------|---------|----------|
| Scale at A3 | Drawn | Checked | Approved |
| 1:27500 | IC | CG | JS |
| Project No | Date | | |
| CS098308 | 25/10/2019 | | |
| Drawing Identifier | Revision | | |
| CS098308-CAP-00-XX-DR-A-003 | P1 | | |

CAPITA

Real estate and infrastructure

65 Gresham Street, London, EC2V 7NQ
T:020 7709 4500 www.capitaproperty.co.uk
Capita Property and Infrastructure Ltd.



Legend

- River channels forming part of Flood Zone 3b
- Flood Zone 3b (Functional Floodplain)
- Flood Zone 3a
- Flood Zone 2
- Surrey Heath Borough Boundary

Flood Zones 3a and 2 use the Environment Agency's Flood Map.

Flood Zone 3b (Functional floodplain) has been composed from Environment Agency detailed hydraulic models 5% AEP flood events. The Environment Agency Detailed River Network (DRN) has been used to indicate watercourses where the channel forms part of Flood Zone 3b. Note: the DRN layer may not take account of culverts or areas where the river channel has been modified or diverted.

Note: Flood Zones are only available for watercourses with a catchment greater than 3 square kilometres. Where watercourses exist but are not covered by Flood Zones they may still present a risk. The level of risk from these watercourses should be assessed as part of a detailed site specific flood risk assessment.

Purpose of Issue
S2 - Issued for Information

Classification
Commercial in Confidence



Project
Surrey Heath Borough Council
SFRA

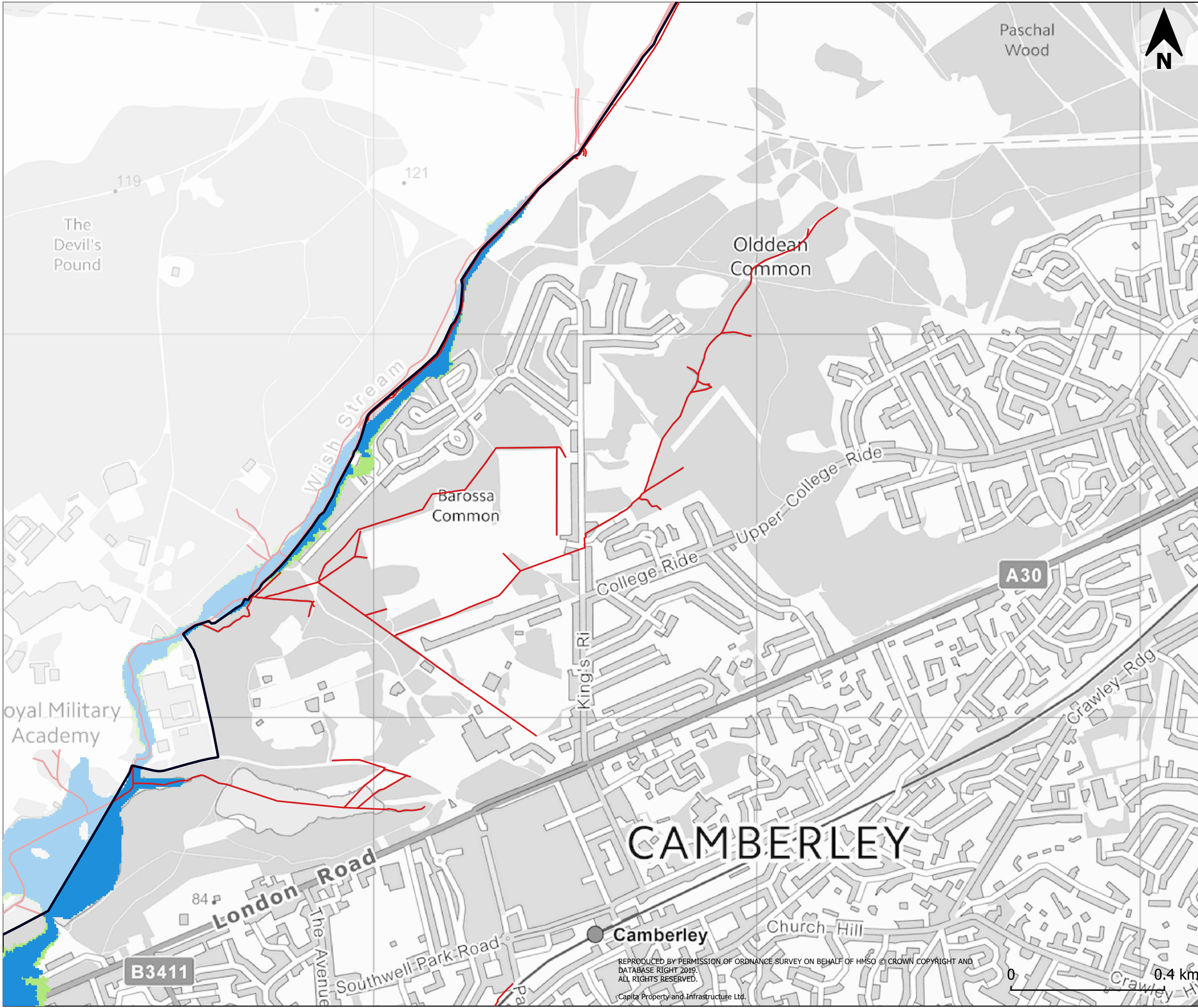
Drawing
SHBC Level 1 SFRA
Appendix C Fluvial Flood Risk

| | | | |
|-----------------------------|------------|---------|----------|
| Scale at A3 | Drawn | Checked | Approved |
| 1:27500 | IC | CG | JS |
| Project No | Date | | |
| CS098308 | 25/10/2019 | | |
| Drawing Identifier | Revision | | |
| CS098308-CAP-00-XX-DR-A-003 | P1 | | |



65 Gresham Street, London, EC2V 7NQ
T:020 7709 4500 www.capitaproperty.co.uk
Capita Property and Infrastructure Ltd.

REPRODUCED BY PERMISSION OF ORDNANCE SURVEY ON BEHALF OF HMSO © CROWN COPYRIGHT AND DATABASE RIGHT 2019. ALL RIGHTS RESERVED.
Capita Property and Infrastructure Ltd.



Legend

- River channels forming part of Flood Zone 3b
- Flood Zone 3b (Functional Floodplain)
- Flood Zone 3a
- Flood Zone 2
- Surrey Heath Borough Boundary

Flood Zones 3a and 2 use the Environment Agency's Flood Map.

Flood Zone 3b (Functional floodplain) has been composed from Environment Agency detailed hydraulic models 5% AEP flood events. The Environment Agency Detailed River Network (DRN) has been used to indicate watercourses where the channel forms part of Flood Zone 3b. Note: the DRN layer may not take account of culverts or areas where the river channel has been modified or diverted.

Note: Flood Zones are only available for watercourses with a catchment greater than 3 square kilometres. Where watercourses exist but are not covered by Flood Zones they may still present a risk. The level of risk from these watercourses should be assessed as part of a detailed site specific flood risk assessment.

Purpose of Issue
S2 - Issued for Information

Classification
Commercial in Confidence



Project
Surrey Heath Borough Council
SFRA

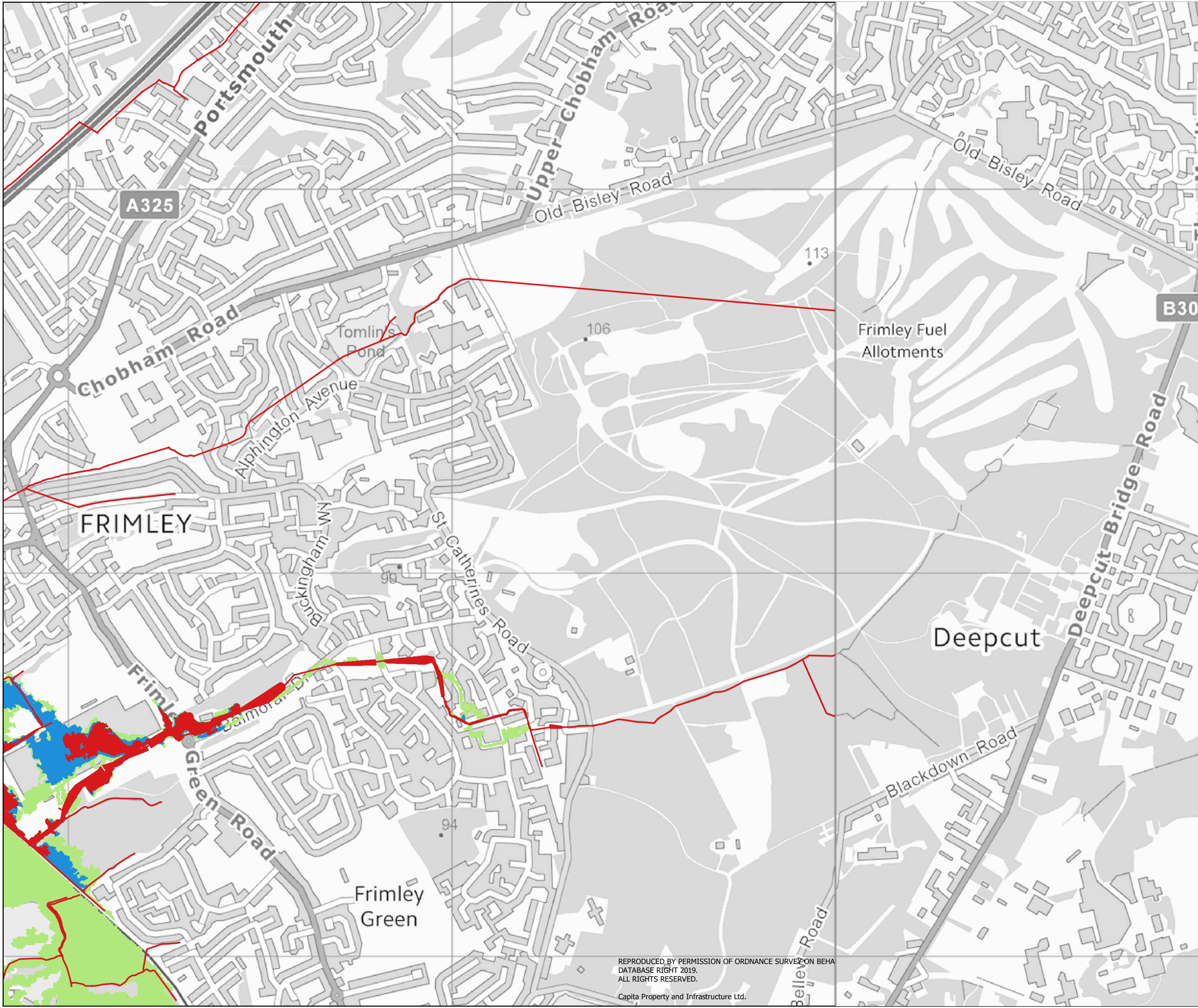
Drawing
SHBC Level 1 SFRA
Appendix C Fluvial Flood Risk

| | | | |
|-----------------------------|------------|---------|----------|
| Scale at A3 | Drawn | Checked | Approved |
| 1:27500 | IC | CG | JS |
| Project No | Date | | |
| CS098308 | 25/10/2019 | | |
| Drawing Identifier | Revision | | |
| CS098308-CAP-00-XX-DR-A-003 | P1 | | |



65 Gresham Street, London, EC2V 7NQ
T:020 7709 4500 www.capitaproperty.co.uk
Capita Property and Infrastructure Ltd.





Legend

- River channels forming part of Flood Zone 3b
- Flood Zone 3b (Functional Floodplain)
- Flood Zone 3a
- Flood Zone 2
- Surrey Heath Borough Boundary

Flood Zones 3a and 2 use the Environment Agency's Flood Map.

Flood Zone 3b (Functional floodplain) has been composed from Environment Agency detailed hydraulic models 5% AEP flood events. The Environment Agency Detailed River Network (DRN) has been used to indicate watercourses where the channel forms part of Flood Zone 3b. Note: the DRN layer may not take account of culverts or areas where the river channel has been modified or diverted.

Note: Flood Zones are only available for watercourses with a catchment greater than 3 square kilometres. Where watercourses exist but are not covered by Flood Zones they may still present a risk. The level of risk from these watercourses should be assessed as part of a detailed site specific flood risk assessment.

Purpose of Issue
S2 - Issued for Information

Classification
Commercial in Confidence



Project
Surrey Heath Borough Council
SFRA

Drawing
SHBC Level 1 SFRA
Appendix C Fluvial Flood Risk

| | | | |
|-----------------------------|------------|---------|----------|
| Scale at A3 | Drawn | Checked | Approved |
| 1:27500 | IC | CG | JS |
| Project No | Date | | |
| CS098308 | 25/10/2019 | | |
| Drawing Identifier | Revision | | |
| CS098308-CAP-00-XX-DR-A-003 | P1 | | |



65 Gresham Street, London, EC2V 7NQ
T:020 7709 4500 www.capitaproperty.co.uk
Capita Property and Infrastructure Ltd.



Legend

- River channels forming part of Flood Zone 3b
- Flood Zone 3b (Functional Floodplain)
- Flood Zone 3a
- Flood Zone 2
- Surrey Heath Borough Boundary

Flood Zones 3a and 2 use the Environment Agency's Flood Map.

Flood Zone 3b (Functional floodplain) has been composed from Environment Agency detailed hydraulic models 5% AEP flood events. The Environment Agency Detailed River Network (DRN) has been used to indicate watercourses where the channel forms part of Flood Zone 3b. Note: the DRN layer may not take account of culverts or areas where the river channel has been modified or diverted.

Note: Flood Zones are only available for watercourses with a catchment greater than 3 square kilometres. Where watercourses exist but are not covered by Flood Zones they may still present a risk. The level of risk from these watercourses should be assessed as part of a detailed site specific flood risk assessment.

Purpose of Issue
S2 - Issued for Information

Classification
Commercial in Confidence



Project
Surrey Heath Borough Council
SFRA

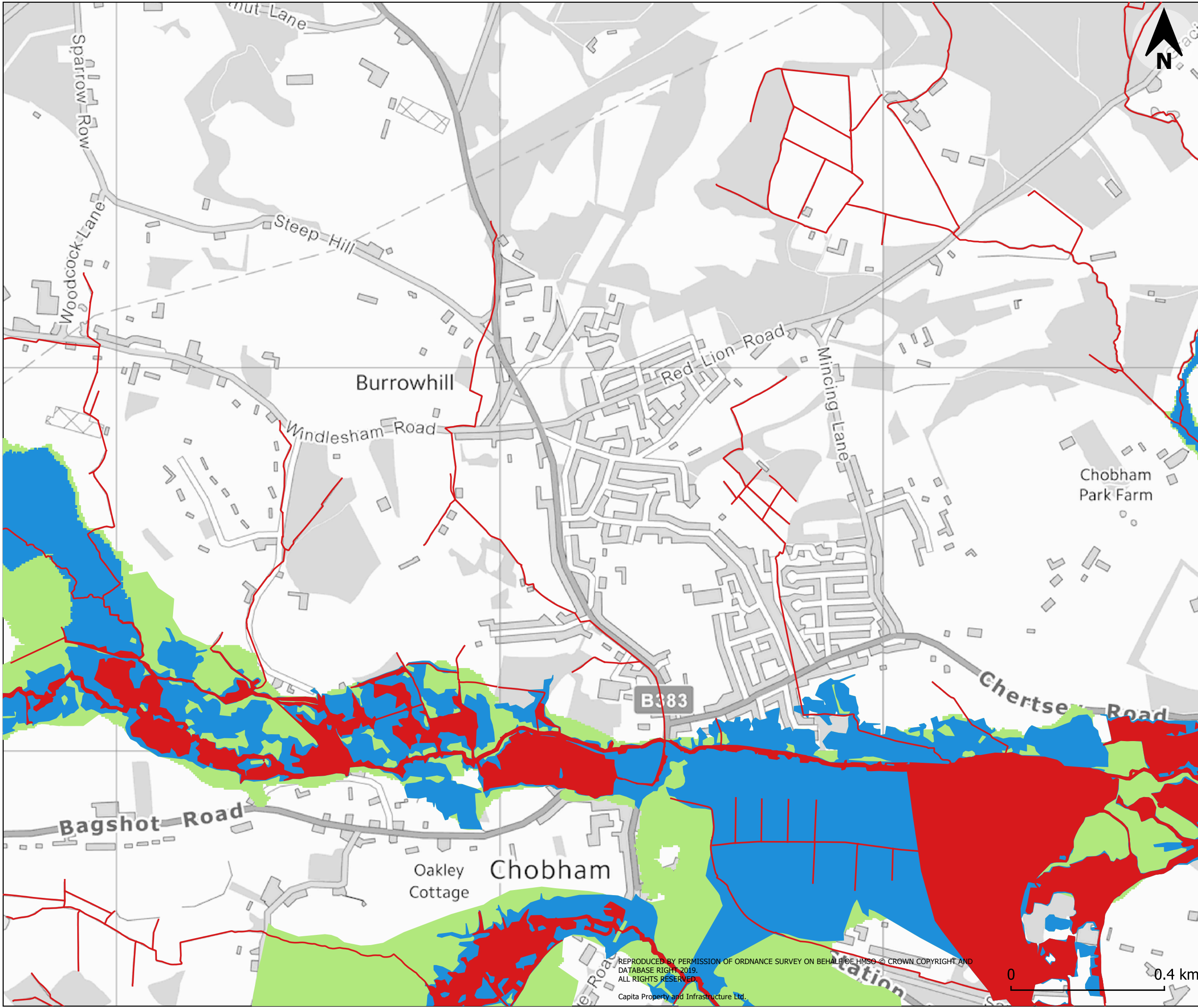
Drawing
SHBC Level 1 SFRA
Appendix C Fluvial Flood Risk

| | | | |
|-----------------------------|------------|---------|----------|
| Scale at A3 | Drawn | Checked | Approved |
| 1:27500 | IC | CG | JS |
| Project No | Date | | |
| CS098308 | 25/10/2019 | | |
| Drawing Identifier | Revision | | |
| CS098308-CAP-00-XX-DR-A-003 | P1 | | |



65 Gresham Street, London, EC2V 7NQ
T:020 7709 4500 www.capitaproperty.co.uk
Capita Property and Infrastructure Ltd.

REPRODUCED BY PERMISSION OF ORDNANCE SURVEY ON BEHALF OF HMSO © CROWN COPYRIGHT AND DATABASE RIGHT 2019. ALL RIGHTS RESERVED.



Legend

- River channels forming part of Flood Zone 3b
- Flood Zone 3b (Functional Floodplain)
- Flood Zone 3a
- Flood Zone 2
- Surrey Heath Borough Boundary

Flood Zones 3a and 2 use the Environment Agency's Flood Map.

Flood Zone 3b (Functional floodplain) has been composed from Environment Agency detailed hydraulic models 5% AEP flood events. The Environment Agency Detailed River Network (DRN) has been used to indicate watercourses where the channel forms part of Flood Zone 3b. Note: the DRN layer may not take account of culverts or areas where the river channel has been modified or diverted.

Note: Flood Zones are only available for watercourses with a catchment greater than 3 square kilometres. Where watercourses exist but are not covered by Flood Zones they may still present a risk. The level of risk from these watercourses should be assessed as part of a detailed site specific flood risk assessment.

Purpose of Issue
S2 - Issued for Information

Classification
Commercial in Confidence



Project
Surrey Heath Borough Council
SFRA

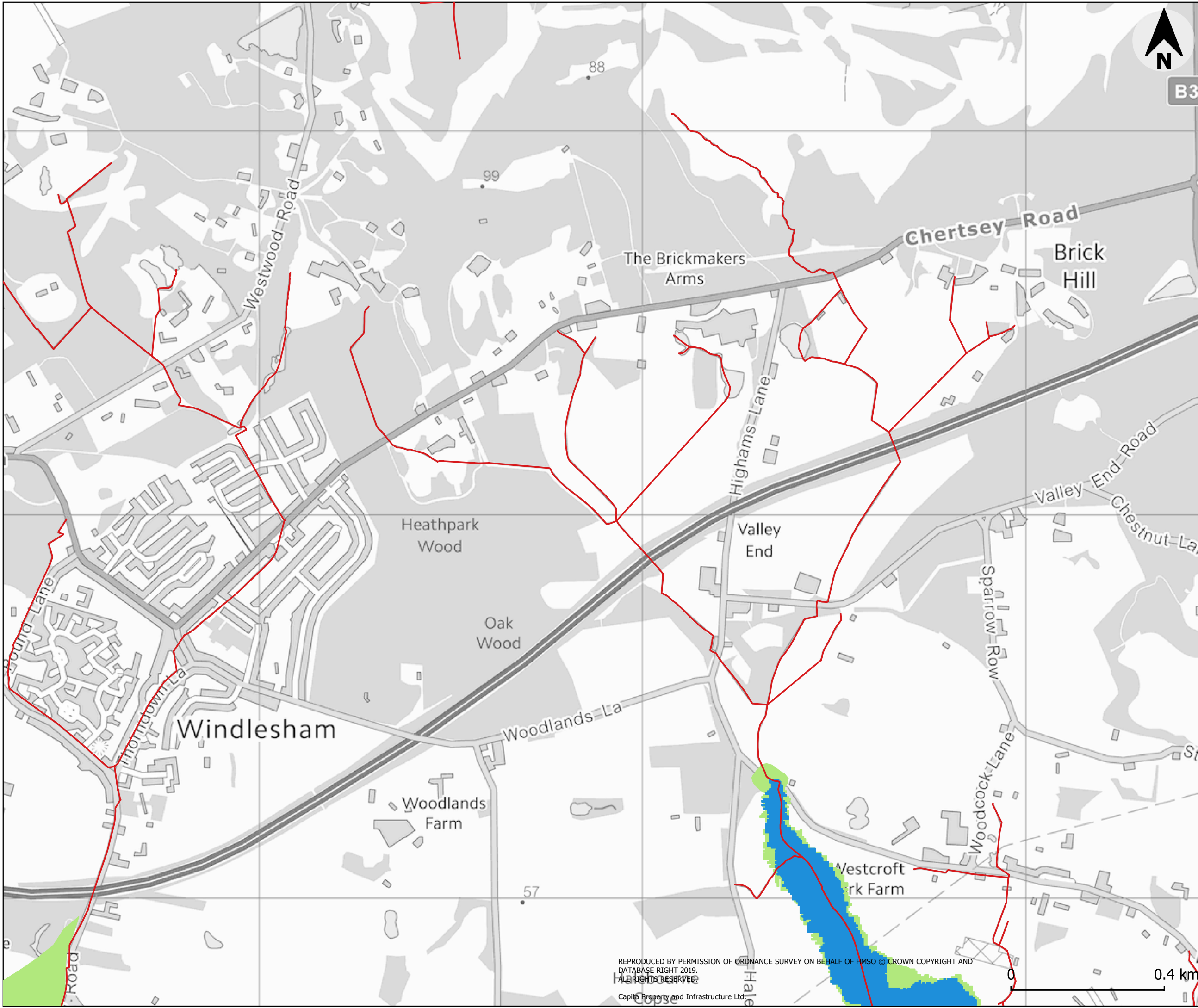
Drawing
SHBC Level 1 SFRA
Appendix C Fluvial Flood Risk

| | | | |
|-----------------------------|------------|---------|----------|
| Scale at A3 | Drawn | Checked | Approved |
| 1:27500 | IC | CG | JS |
| Project No | Date | | |
| CS098308 | 25/10/2019 | | |
| Drawing Identifier | Revision | | |
| CS098308-CAP-00-XX-DR-A-003 | P1 | | |



65 Gresham Street, London, EC2V 7NQ
T:020 7709 4500 www.capitaproperty.co.uk
Capita Property and Infrastructure Ltd.

REPRODUCED BY PERMISSION OF ORDNANCE SURVEY ON BEHALF OF HMSO © CROWN COPYRIGHT AND DATABASE RIGHT 2019. ALL RIGHTS RESERVED.
Capita Property and Infrastructure Ltd.



- ### Legend
- River channels forming part of Flood Zone 3b
 - Flood Zone 3b (Functional Floodplain)
 - Flood Zone 3a
 - Flood Zone 2
 - Surrey Heath Borough Boundary

Flood Zones 3a and 2 use the Environment Agency's Flood Map.

Flood Zone 3b (Functional floodplain) has been composed from Environment Agency detailed hydraulic models 5% AEP flood events. The Environment Agency Detailed River Network (DRN) has been used to indicate watercourses where the channel forms part of Flood Zone 3b. Note: the DRN layer may not take account of culverts or areas where the river channel has been modified or diverted.

Note: Flood Zones are only available for watercourses with a catchment greater than 3 square kilometres. Where watercourses exist but are not covered by Flood Zones they may still present a risk. The level of risk from these watercourses should be assessed as part of a detailed site specific flood risk assessment.

Purpose of Issue
S2 - Issued for Information

Classification
Commercial in Confidence



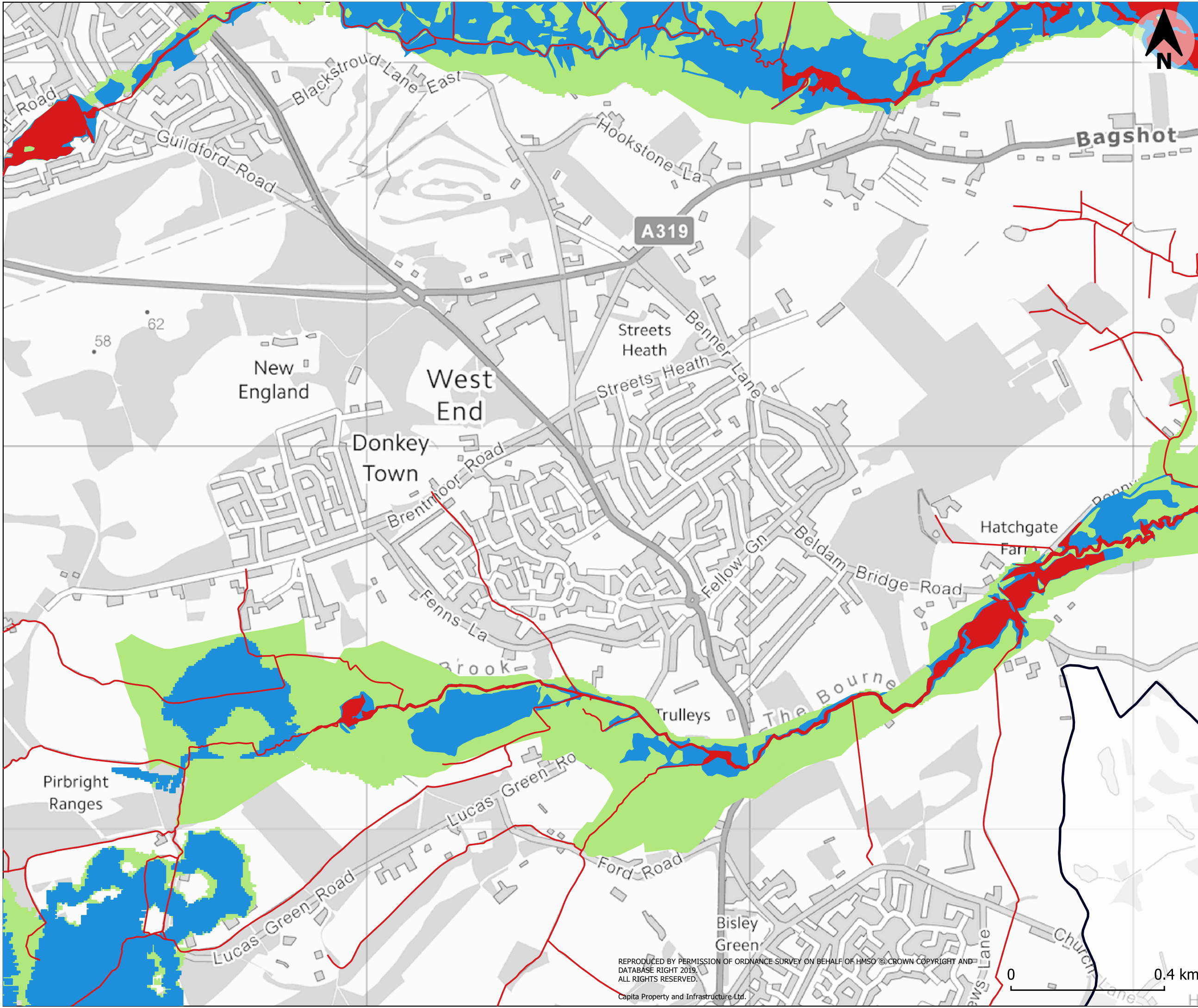
Project
Surrey Heath Borough Council
SFRA

Drawing
SHBC Level 1 SFRA
Appendix C Fluvial Flood Risk

| | | | |
|-----------------------------|------------|---------|----------|
| Scale at A3 | Drawn | Checked | Approved |
| 1:27500 | IC | CG | JS |
| Project No | Date | | |
| CS098308 | 25/10/2019 | | |
| Drawing Identifier | Revision | | |
| CS098308-CAP-00-XX-DR-A-003 | P1 | | |



65 Gresham Street, London, EC2V 7NQ
T:020 7709 4500 www.capitaproperty.co.uk
Capita Property and Infrastructure Ltd.



Legend

- River channels forming part of Flood Zone 3b
- Flood Zone 3b (Functional Floodplain)
- Flood Zone 3a
- Flood Zone 2
- Surrey Heath Borough Boundary

Flood Zones 3a and 2 use the Environment Agency's Flood Map.

Flood Zone 3b (Functional floodplain) has been composed from Environment Agency detailed hydraulic models 5% AEP flood events. The Environment Agency Detailed River Network (DRN) has been used to indicate watercourses where the channel forms part of Flood Zone 3b. Note: the DRN layer may not take account of culverts or areas where the river channel has been modified or diverted.

Note: Flood Zones are only available for watercourses with a catchment greater than 3 square kilometres. Where watercourses exist but are not covered by Flood Zones they may still present a risk. The level of risk from these watercourses should be assessed as part of a detailed site specific flood risk assessment.

Purpose of Issue
S2 - Issued for Information

Classification
Commercial in Confidence



Project
Surrey Heath Borough Council
SFRA

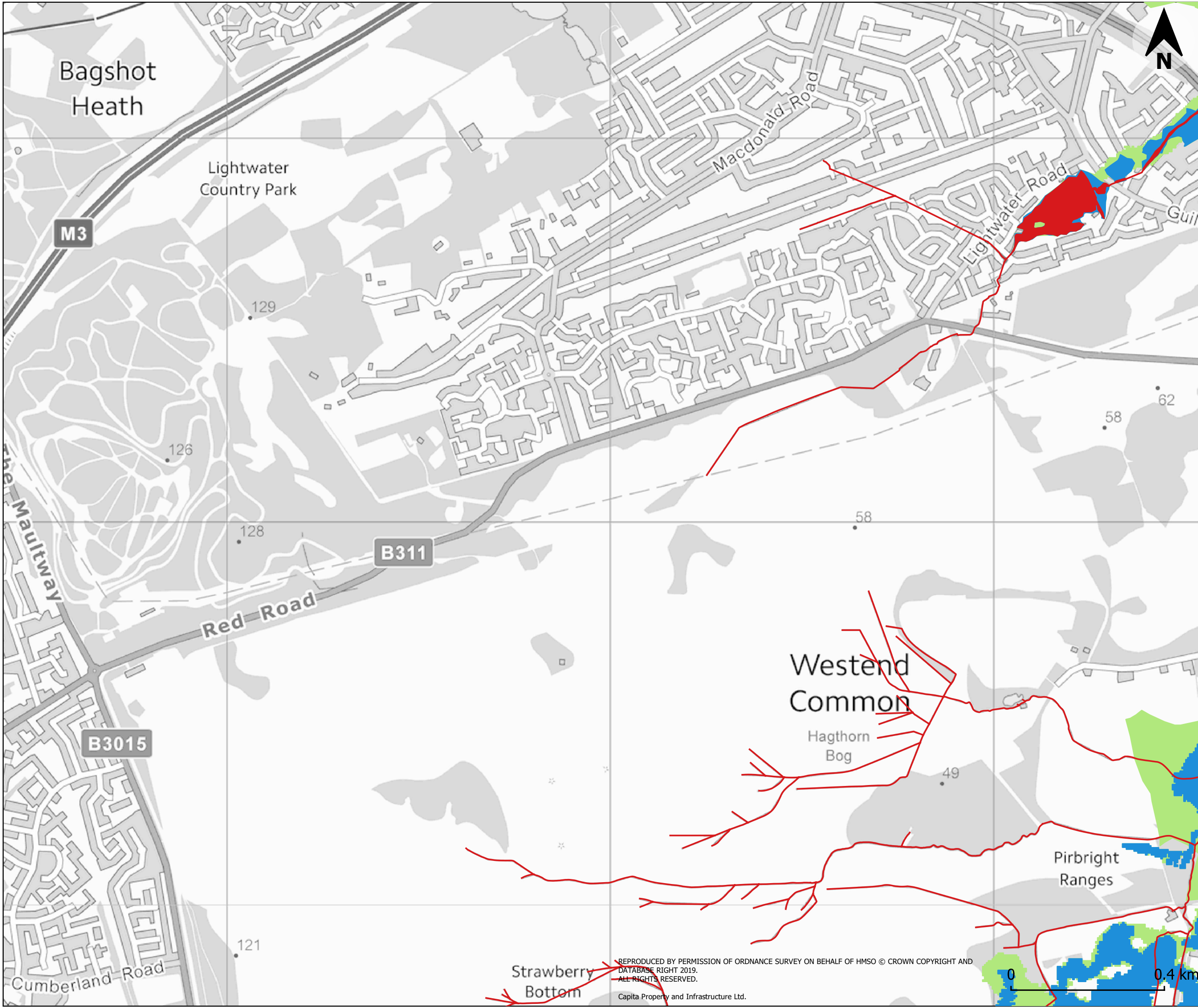
Drawing
SHBC Level 1 SFRA
Appendix C Fluvial Flood Risk

| | | | |
|-----------------------------|------------|---------|----------|
| Scale at A3 | Drawn | Checked | Approved |
| 1:27500 | IC | CG | JS |
| Project No | Date | | |
| CS098308 | 25/10/2019 | | |
| Drawing Identifier | Revision | | |
| CS098308-CAP-00-XX-DR-A-003 | P1 | | |



65 Gresham Street, London, EC2V 7NQ
T:020 7709 4500 www.capitaproperty.co.uk
Capita Property and Infrastructure Ltd.

REPRODUCED BY PERMISSION OF ORDNANCE SURVEY ON BEHALF OF HMSO © CROWN COPYRIGHT AND DATABASE RIGHT 2019. ALL RIGHTS RESERVED.
Capita Property and Infrastructure Ltd.



- ### Legend
- River channels forming part of Flood Zone 3b
 - Flood Zone 3b (Functional Floodplain)
 - Flood Zone 3a
 - Flood Zone 2
 - Surrey Heath Borough Boundary

Flood Zones 3a and 2 use the Environment Agency's Flood Map.

Flood Zone 3b (Functional floodplain) has been composed from Environment Agency detailed hydraulic models 5% AEP flood events. The Environment Agency Detailed River Network (DRN) has been used to indicate watercourses where the channel forms part of Flood Zone 3b. Note: the DRN layer may not take account of culverts or areas where the river channel has been modified or diverted.

Note: Flood Zones are only available for watercourses with a catchment greater than 3 square kilometres. Where watercourses exist but are not covered by Flood Zones they may still present a risk. The level of risk from these watercourses should be assessed as part of a detailed site specific flood risk assessment.

Purpose of Issue
S2 - Issued for Information

Classification
Commercial in Confidence



Project
Surrey Heath Borough Council
SFRA

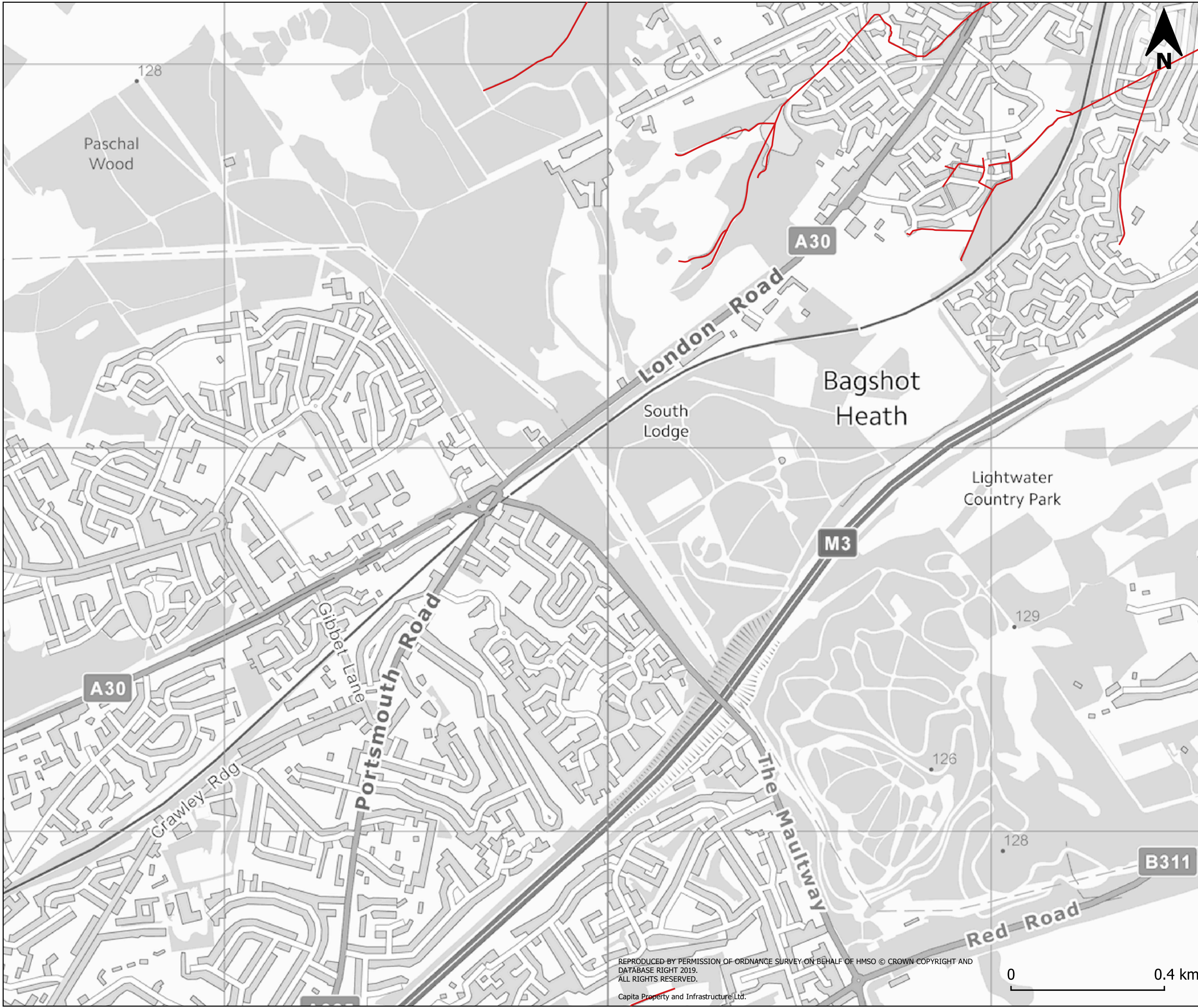
Drawing
SHBC Level 1 SFRA
Appendix C Fluvial Flood Risk

| | | | |
|-----------------------------|------------|---------|----------|
| Scale at A3 | Drawn | Checked | Approved |
| 1:27500 | IC | CG | JS |
| Project No | Date | | |
| CS098308 | 25/10/2019 | | |
| Drawing Identifier | Revision | | |
| CS098308-CAP-00-XX-DR-A-003 | P1 | | |



65 Gresham Street, London, EC2V 7NQ
T:020 7709 4500 www.capitaproperty.co.uk
Capita Property and Infrastructure Ltd.

REPRODUCED BY PERMISSION OF ORDNANCE SURVEY ON BEHALF OF HMSO © CROWN COPYRIGHT AND DATABASE RIGHT 2019. ALL RIGHTS RESERVED.
Capita Property and Infrastructure Ltd.



Legend

- River channels forming part of Flood Zone 3b
- Flood Zone 3b (Functional Floodplain)
- Flood Zone 3a
- Flood Zone 2
- Surrey Heath Borough Boundary

Flood Zones 3a and 2 use the Environment Agency's Flood Map.

Flood Zone 3b (Functional floodplain) has been composed from Environment Agency detailed hydraulic models 5% AEP flood events. The Environment Agency Detailed River Network (DRN) has been used to indicate watercourses where the channel forms part of Flood Zone 3b. Note: the DRN layer may not take account of culverts or areas where the river channel has been modified or diverted.

Note: Flood Zones are only available for watercourses with a catchment greater than 3 square kilometres. Where watercourses exist but are not covered by Flood Zones they may still present a risk. The level of risk from these watercourses should be assessed as part of a detailed site specific flood risk assessment.

Purpose of Issue
S2 - Issued for Information

Classification
Commercial in Confidence



Project
Surrey Heath Borough Council
SFRA

Drawing
SHBC Level 1 SFRA
Appendix C Fluvial Flood Risk

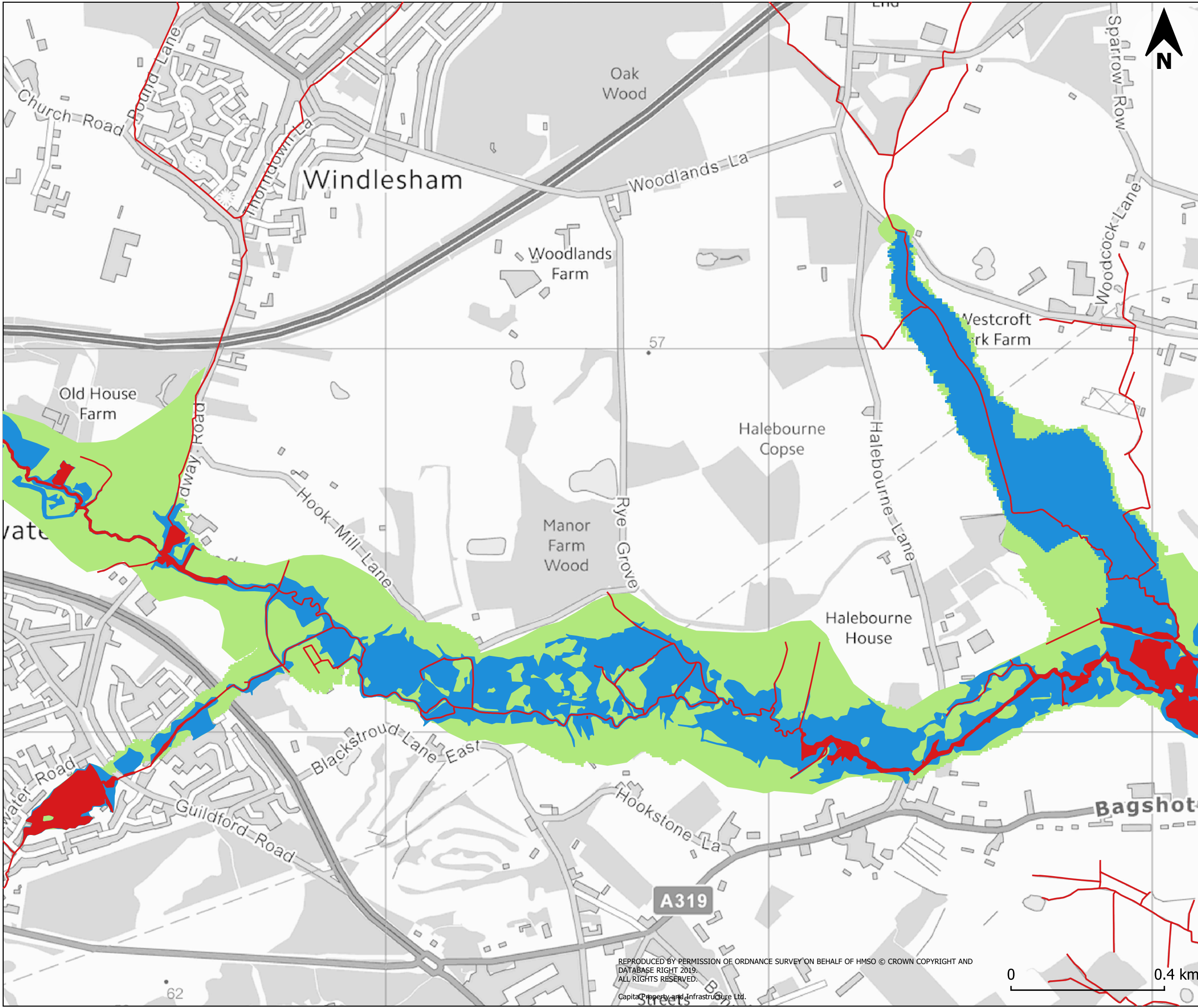
| | | | |
|-----------------------------|------------|---------|----------|
| Scale at A3 | Drawn | Checked | Approved |
| 1:27500 | IC | CG | JS |
| Project No | Date | | |
| CS098308 | 25/10/2019 | | |
| Drawing Identifier | Revision | | |
| CS098308-CAP-00-XX-DR-A-003 | P1 | | |



65 Gresham Street, London, EC2V 7NQ
T:020 7709 4500 www.capitaproperty.co.uk
Capita Property and Infrastructure Ltd.

REPRODUCED BY PERMISSION OF ORDNANCE SURVEY ON BEHALF OF HMSO © CROWN COPYRIGHT AND DATABASE RIGHT 2019. ALL RIGHTS RESERVED.





Legend

- River channels forming part of Flood Zone 3b
- Flood Zone 3b (Functional Floodplain)
- Flood Zone 3a
- Flood Zone 2
- Surrey Heath Borough Boundary

Flood Zones 3a and 2 use the Environment Agency's Flood Map.

Flood Zone 3b (Functional floodplain) has been composed from Environment Agency detailed hydraulic models 5% AEP flood events. The Environment Agency Detailed River Network (DRN) has been used to indicate watercourses where the channel forms part of Flood Zone 3b. Note: the DRN layer may not take account of culverts or areas where the river channel has been modified or diverted.

Note: Flood Zones are only available for watercourses with a catchment greater than 3 square kilometres. Where watercourses exist but are not covered by Flood Zones they may still present a risk. The level of risk from these watercourses should be assessed as part of a detailed site specific flood risk assessment.

Purpose of Issue
S2 - Issued for Information

Classification
Commercial in Confidence

Client



Project
Surrey Heath Borough Council
SFRA

Drawing
SHBC Level 1 SFRA
Appendix C Fluvial Flood Risk

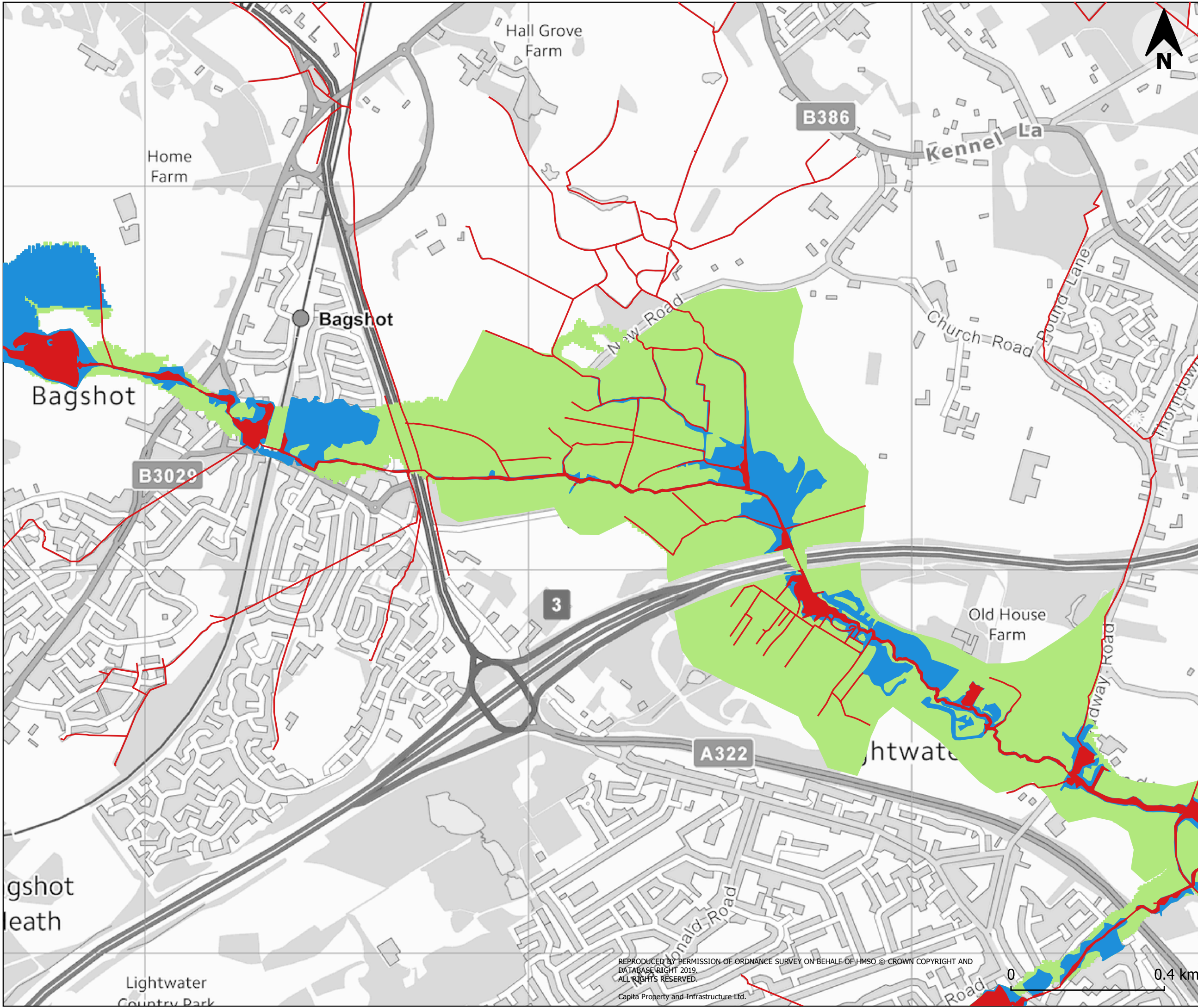
| | | | |
|-----------------------------|------------|---------|----------|
| Scale at A3 | Drawn | Checked | Approved |
| 1:27500 | IC | CG | JS |
| Project No | Date | | |
| CS098308 | 25/10/2019 | | |
| Drawing Identifier | Revision | | |
| CS098308-CAP-00-XX-DR-A-003 | P1 | | |

CAPITA

Real estate and infrastructure

65 Gresham Street, London, EC2V 7NQ
T:020 7709 4500 www.capitaproperty.co.uk
Capita Property and Infrastructure Ltd.

REPRODUCED BY PERMISSION OF ORDNANCE SURVEY ON BEHALF OF HMSO © CROWN COPYRIGHT AND DATABASE RIGHT 2019. ALL RIGHTS RESERVED.
Capita Property and Infrastructure Ltd.



Legend

- River channels forming part of Flood Zone 3b
- Flood Zone 3b (Functional Floodplain)
- Flood Zone 3a
- Flood Zone 2
- Surrey Heath Borough Boundary

Flood Zones 3a and 2 use the Environment Agency's Flood Map.

Flood Zone 3b (Functional floodplain) has been composed from Environment Agency detailed hydraulic models 5% AEP flood events. The Environment Agency Detailed River Network (DRN) has been used to indicate watercourses where the channel forms part of Flood Zone 3b. Note: the DRN layer may not take account of culverts or areas where the river channel has been modified or diverted.

Note: Flood Zones are only available for watercourses with a catchment greater than 3 square kilometres. Where watercourses exist but are not covered by Flood Zones they may still present a risk. The level of risk from these watercourses should be assessed as part of a detailed site specific flood risk assessment.

Purpose of Issue
S2 - Issued for Information

Classification
Commercial in Confidence



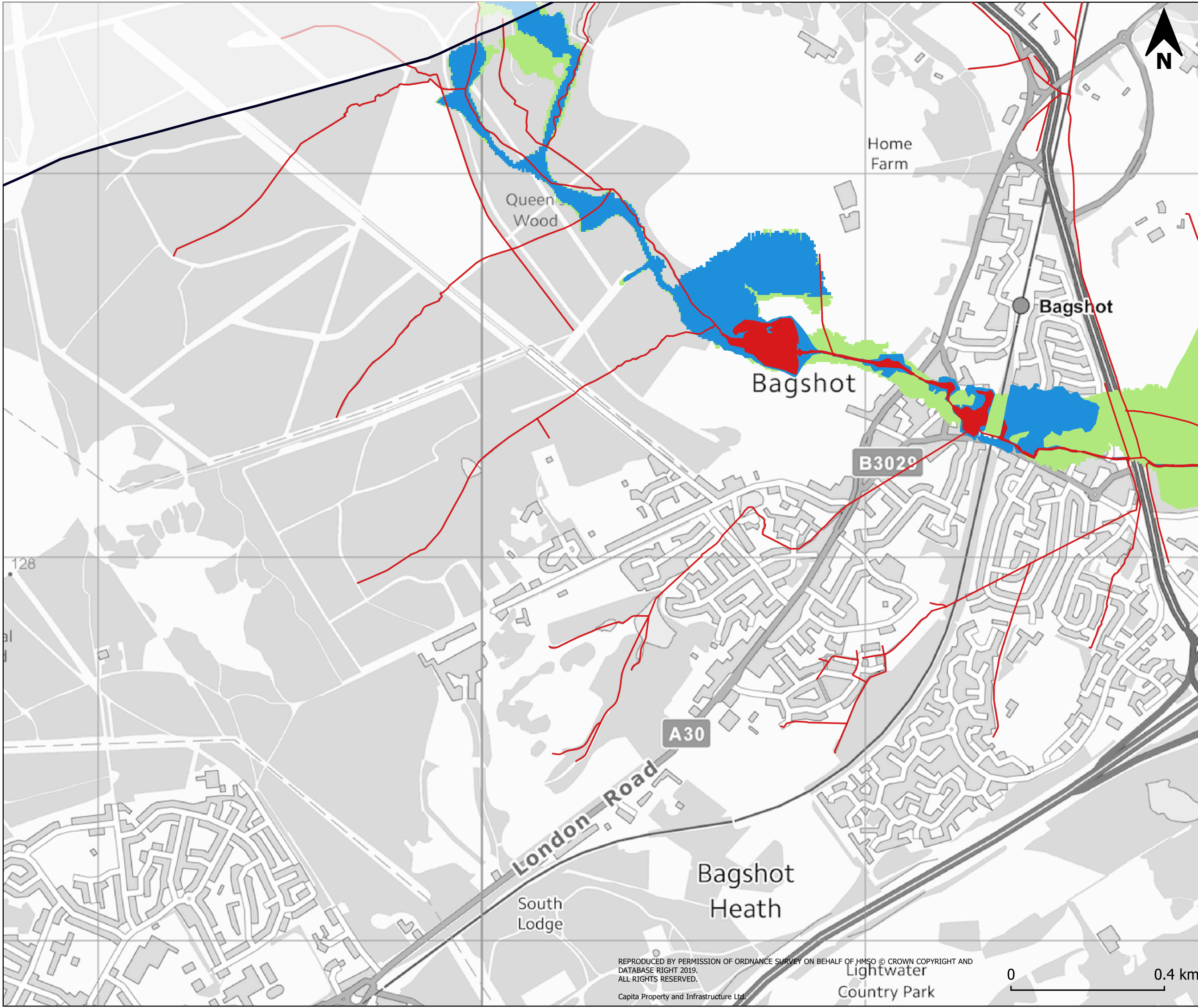
Project
Surrey Heath Borough Council
SFRA

Drawing
SHBC Level 1 SFRA
Appendix C Fluvial Flood Risk

| | | | |
|-----------------------------|------------|---------|----------|
| Scale at A3 | Drawn | Checked | Approved |
| 1:27500 | IC | CG | JS |
| Project No | Date | | |
| CS098308 | 25/10/2019 | | |
| Drawing Identifier | Revision | | |
| CS098308-CAP-00-XX-DR-A-003 | P1 | | |



65 Gresham Street, London, EC2V 7NQ
T:020 7709 4500 www.capitaproperty.co.uk
Capita Property and Infrastructure Ltd.



- ### Legend
- River channels forming part of Flood Zone 3b
 - Flood Zone 3b (Functional Floodplain)
 - Flood Zone 3a
 - Flood Zone 2
 - Surrey Heath Borough Boundary

Flood Zones 3a and 2 use the Environment Agency's Flood Map.

Flood Zone 3b (Functional floodplain) has been composed from Environment Agency detailed hydraulic models 5% AEP flood events. The Environment Agency Detailed River Network (DRN) has been used to indicate watercourses where the channel forms part of Flood Zone 3b. Note: the DRN layer may not take account of culverts or areas where the river channel has been modified or diverted.

Note: Flood Zones are only available for watercourses with a catchment greater than 3 square kilometres. Where watercourses exist but are not covered by Flood Zones they may still present a risk. The level of risk from these watercourses should be assessed as part of a detailed site specific flood risk assessment.

Purpose of Issue
S2 - Issued for Information

Classification
Commercial in Confidence



Project
Surrey Heath Borough Council
SFRA

Drawing
SHBC Level 1 SFRA
Appendix C Fluvial Flood Risk

| | | | |
|-----------------------------|-------|---------|------------|
| Scale at A3 | Drawn | Checked | Approved |
| 1:27500 | IC | CG | JS |
| Project No | | | Date |
| CS098308 | | | 25/10/2019 |
| Drawing Identifier | | | Revision |
| CS098308-CAP-00-XX-DR-A-003 | | | P1 |



65 Gresham Street, London, EC2V 7NQ
T:020 7709 4500 www.capitaproperty.co.uk
Capita Property and Infrastructure Ltd.

